

Mayo County Council Phase 1 Ballinrobe Greenway

PART 8 - PUBLIC CONSULTATION



**CLAREMORRIS - SWINFORD
MUNICIPAL DISTRICT
MAYO COUNTY COUNCIL**

Ballinrobe Area Office,
Kilmaine Rd, Ballinrobe
Co. Mayo.



Phase 1 Ballinrobe Greenway Drawing List

DRAWING TITLE

DRAWING NO.

SITE LOCATION

OVERALL SCHEME EXTENTS
LOCATION MAP - SECTION 1
LOCATION MAP - SECTION 2
LOCATION MAP - SECTION 3

SE-01
LM-01
LM-02
LM-03

SITE LAYOUT PLAN

SITE LAYOUT PLAN
SITE LAYOUT PLAN
SITE LAYOUT PLAN
SITE LAYOUT PLAN
SITE LAYOUT PLAN
SITE LAYOUT PLAN
SITE LAYOUT PLAN
SITE LAYOUT PLAN
SITE LAYOUT PLAN
SITE LAYOUT PLAN
SITE LAYOUT PLAN
SITE LAYOUT PLAN

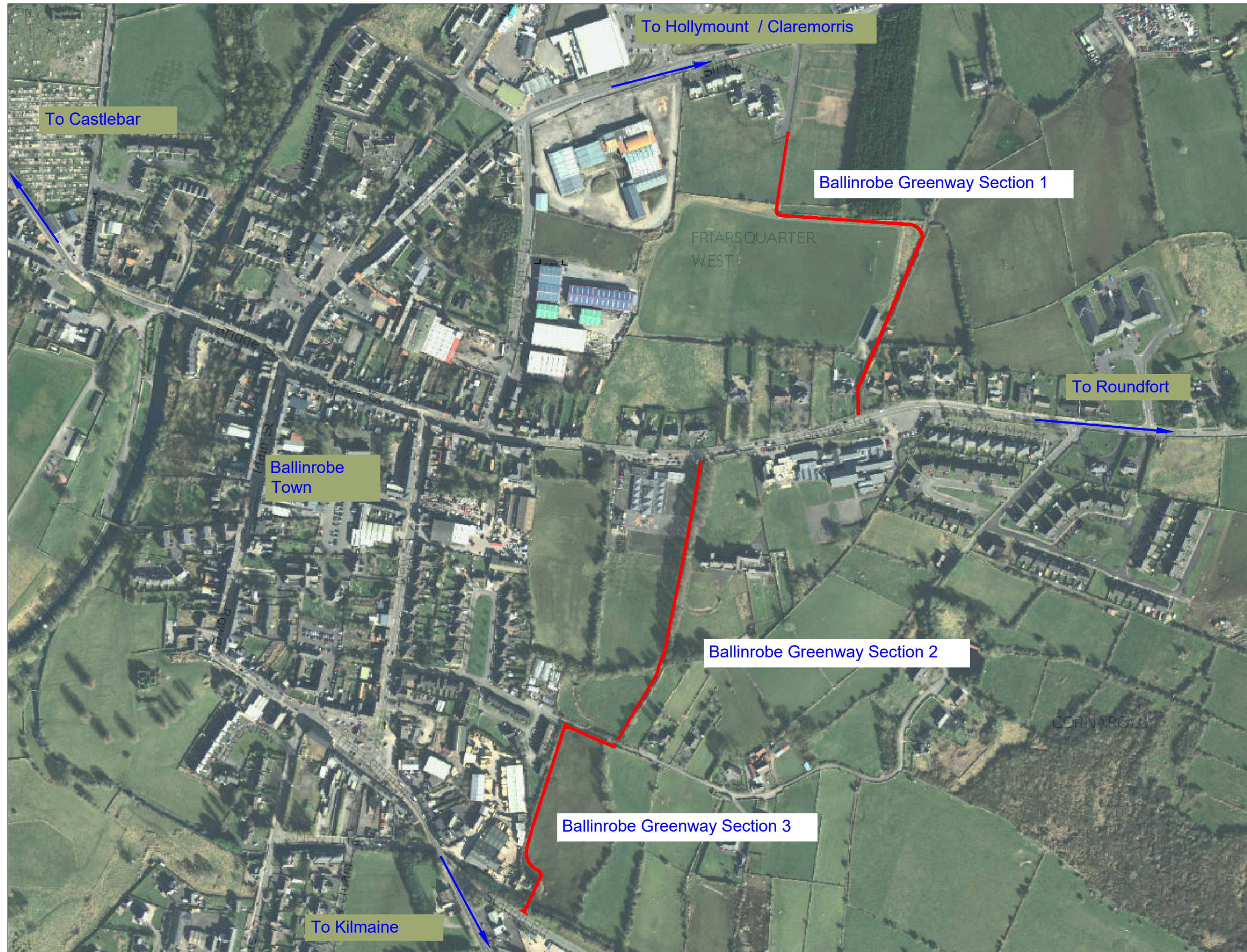
LP-01
LP-02
LP-03
LP-04
LP-05
LP-06
LP-07
LP-08
LP-09
LP-10
LP-11

STANDARD DETAILS, PLAN, SECTIONS

TYPICAL SECTION THROUGH CYCLE TRACK

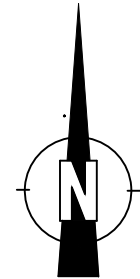
TS-01

Ballinrobe Greenway



General Notes

Includes Ordnance Survey Ireland data reproduced under OSI Licence number 2020/17 CCMA / Mayo County Council. Unauthorised reproduction infringes Ordnance Survey Ireland and Government of Ireland copyright. © Ordnance Survey Ireland, 2020.



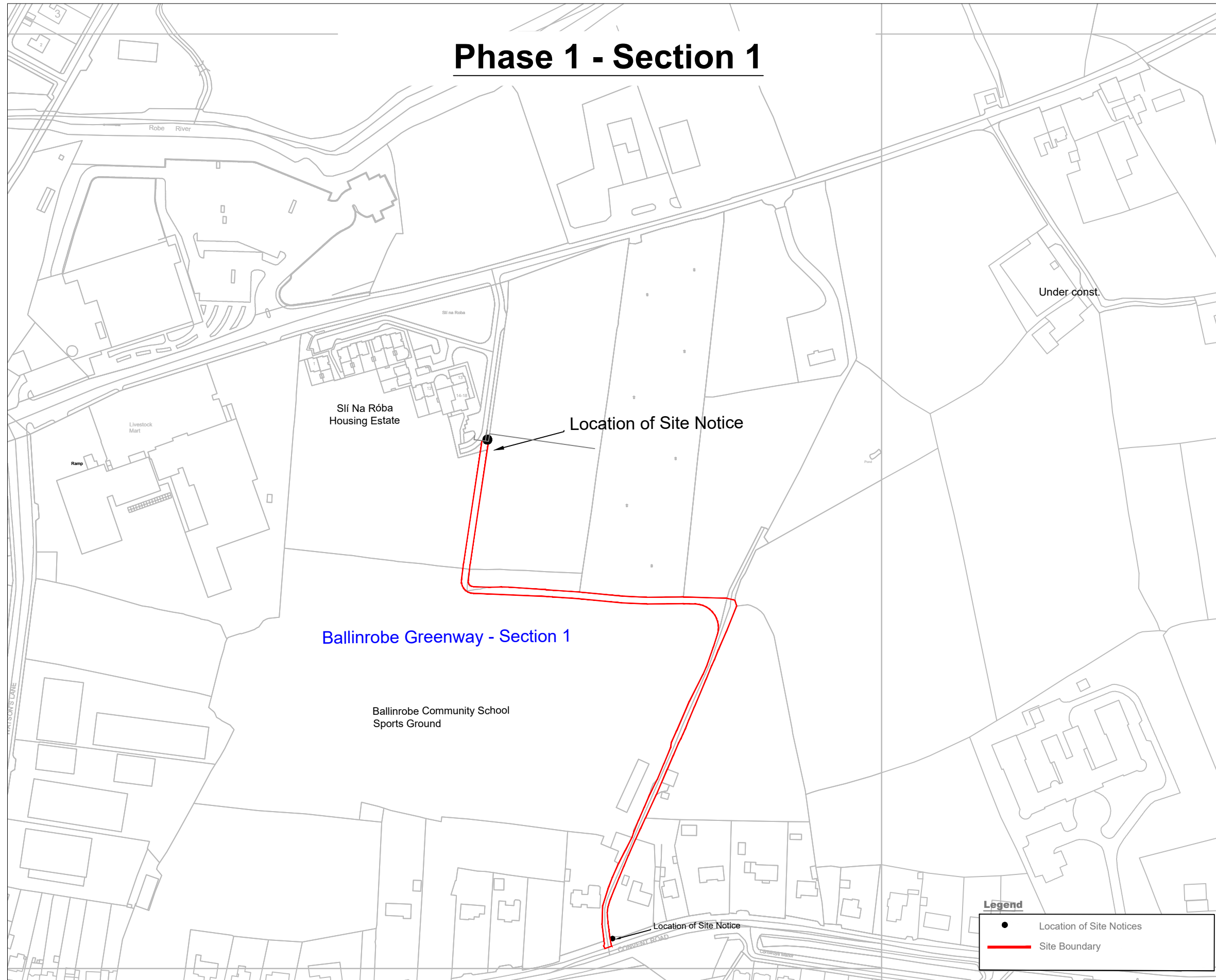
No.	Revision/Issue	Date

Firm Name and Address
MAYO COUNTY COUNCIL
 Claremorris Municipal District
 K. Moyle
 EXECUTIVE ENGINEER
 C. Harro
 SENIOR EXECUTIVE ENGINEER
 ARAS AN CHONTAE, THE MALL, CASTLEBAR
 TEL: 090 952444 FAX: 090 952391 Web: www.mayo.ie

Project Name and Address
 Ballinrobe Greenway
 Site Extents

Project Greenway	Sheet SE-01
Date 17.02.21	
Scale NTS	

Phase 1 - Section 1




General Notes

Includes Ordnance Survey Ireland data reproduced under OSI Licence number 2020/17 CCMA / Mayo County Council. Unauthorised reproduction infringes Ordnance Survey Ireland and Government of Ireland copyright. © Ordnance Survey Ireland, 2020.



No.	Revision/Issue	Date

Firm Name and Address
MAYO COUNTY COUNCIL
 Claremorris Municipal District
 K. Maly: EXECUTIVE ENGINEER
 C. Bailey: SENIOR EXECUTIVE ENGINEER
 ARAS AN CHONTAE, THE MALL, CASTLEBAR
 TEL: 091 852444 FAX: 091 852599 Web: www.mayocounty.ie



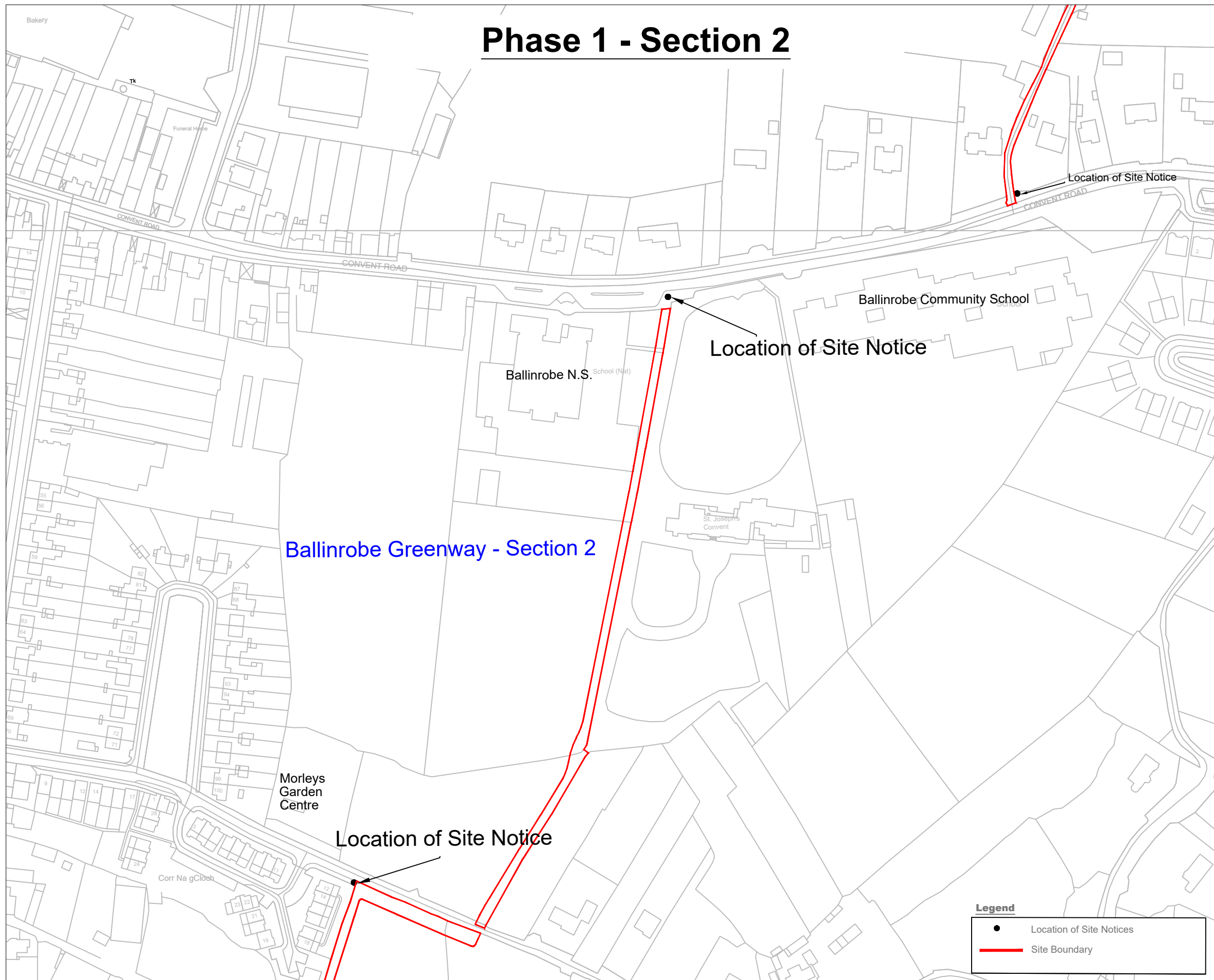
Project Name and Address
 Ballinrobe Greenway
 Location Plan
 Section 1

Project	Sheet
Greenway	LP-01
Date	17.02.21
Scale	1:2000

Legend

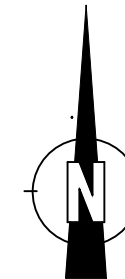
- Location of Site Notices
- Site Boundary

Phase 1 - Section 2



General Notes

Includes Ordnance Survey Ireland data reproduced under OSI Licence number 2020/17 CCMA / Mayo County Council. Unauthorised reproduction infringes Ordnance Survey Ireland and Government of Ireland copyright. © Ordnance Survey Ireland, 2020.



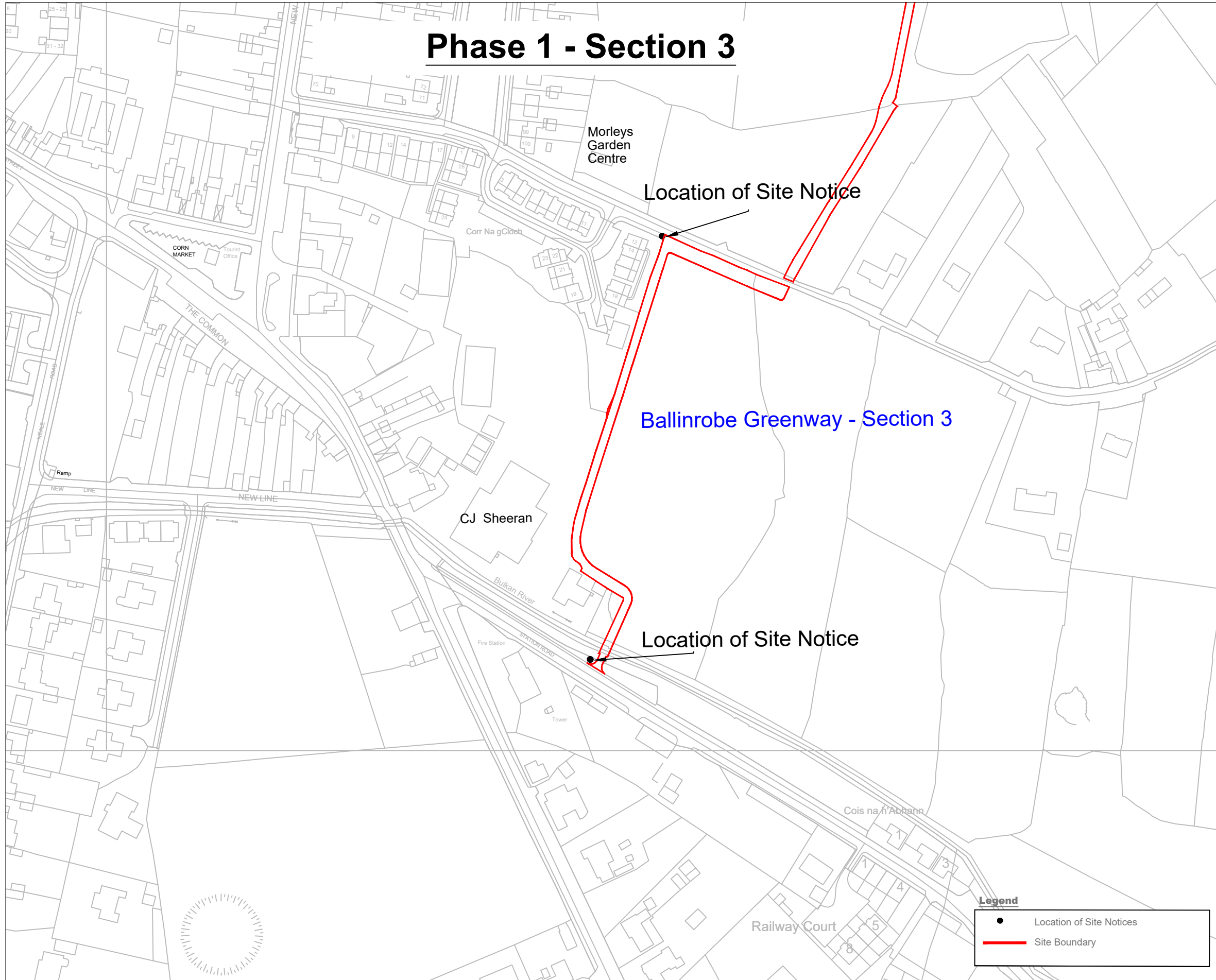
No.	Revision/Issue	Date

Firm Name and Address
MAYO COUNTY COUNCIL
 Claremorris Municipal District
 K. Malley
 EXECUTIVE ENGINEER
 C. Bailey
 SENIOR EXECUTIVE ENGINEER
 ARAS AN CHONTAE, THE MALL, CASTLEBAR
 TEL: (094) 92844 FAX: (094) 92391 Web: www.mcc.ie

Project Name and Address
 Ballinrobe Greenway
 Location Plan
 Section 2

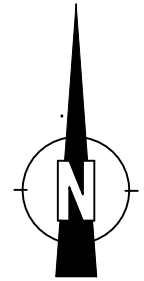
Project	Sheet
Greenway	LP-02
Date	17.02.21
Scale	1:2000

Phase 1 - Section 3



General Notes

Includes Ordnance Survey Ireland data reproduced under OSi Licence number 2020/17 CCMA / Mayo County Council. Unauthorised reproduction infringes Ordnance Survey Ireland and Government of Ireland copyright. © Ordnance Survey Ireland, 2020.



No.	Revision/Issue	Date

Firm Name and Address
MAYO COUNTY COUNCIL
 Claremorris Municipal District
K. Marley
 EXECUTIVE ENGINEER
 C. Herby
 SENIOR EXECUTIVE ENGINEER
 ARA'S AN CHONTAE, THE MALL, CASTLEBAR
 TEL: (094) 903444 FAX: (094) 903591 Web: www.mayo.ie

Project Name and Address
 Ballinrobe Greenway
 Location Plan
 Section 3

Project Greenway	Sheet LP-03
Date 17.02.21	
Scale 1:2000	

Legend

- Location of Site Notices
- Site Boundary

Phase 1 - Section 1

Slí Na Róba
Housing Estate

Tie-into existing footpath

RUS 058 & RUS 026









1.3m High Timber Fence as per RCD 300/1

Length of Greenway
at Section 1 - 266m

Ballinrobe Community
School Sports Grounds

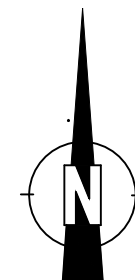
Mesh fence
(2.030m height)

Legend

-  Proposed Fence Line per RCD 300/1
-  Proposed Mesh Wire Fence
-  Proposed Bituminous Greenway/
Footway
-  Red Coloured High Friction Surfacing
-  Grass Verge
-  Existing Building/Structure

General Notes

Includes Ordnance Survey Ireland data reproduced under OSI Licence number 2020/17 CCMA / Mayo County Council. Unauthorised reproduction infringes Ordnance Survey Ireland and Government of Ireland copyright. © Ordnance Survey Ireland, 2020.



No.	Revision/Issue	Date


Firm Name and Address
MAYO COUNTY COUNCIL
 Claremorris Municipal District
 K. Malley
 EXECUTIVE ENGINEER
 C. Harty
 SENIOR EXECUTIVE ENGINEER
 ARAS AN CHONTAE, THE MALL, CASTLEBAR
 TEL: (094) 932444 FAX: (094) 932391 Web: www.mayocounty.ie

Project Name and Address
 Ballinrobe Greenway
 Site Layout Plan
 Section 1

Project Greenway	Sheet LP-01
Date 17.02.21	
Scale 1:500	

Phase 1 - Section 1

RUS 058 & RUS 026



Mesh fence
(2.030m height)







Ballinrobe Community
School Sports Grounds

Re-Build low points
on Walls and remove
vegetation

Existing Lane to
be resurfaced

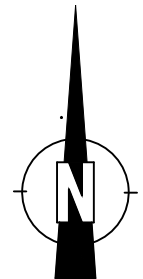
Existing Grassed Laneway

Legend

-  Proposed Fence Line per RCD 300/1
-  Proposed Mesh Fence
-  Proposed Bitminous Greenway/
Footway
-  Red Coloured High Friction Surfacing
-  Grass Verge
-  Existing Building/Structure

General Notes

Includes Ordnance Survey Ireland data reproduced under OSI Licence number 2020/17 CCMA / Mayo County Council. Unauthorised reproduction infringes Ordnance Survey Ireland and Government of Ireland copyright. © Ordnance Survey Ireland, 2020.



No.	Revision/Issue	Date

Firm Name and Address
MAYO COUNTY COUNCIL
 Claremorris Municipal District
Executive Engineer
Senior Executive Engineer
 ARAS AN CHONTAE, THE MALL, CASTLEBAR
 TEL: (086) 92444 FAX: (086) 92559 Web: www.mayococo.ie

Project Name and Address
 Ballinrobe Greenway
 Site Layout Plan
 Section 1

Project Greenway	Sheet LP-02
Date 17.02.21	
Scale 1:500	







Phase 1 - Section 1

Existing Lane to be resurfaced

Existing Grassed Laneway

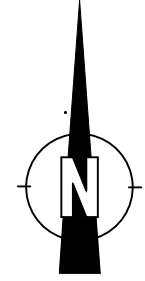
Clubhouse

Legend

-  Proposed Fence Line per RCD 300/1
-  Proposed Mesh Fence
-  Proposed Bitminous Greenway/ Footway
-  Red Coloured High Friction Surfacing
-  Grass Verge
-  Existing Building/Structure

General Notes

Includes Ordnance Survey Ireland data reproduced under OSI Licence number 2020/17 CCMA / Mayo County Council. Unauthorised reproduction infringes Ordnance Survey Ireland and Government of Ireland copyright. © Ordnance Survey Ireland, 2020.



No.	Revision/Issue	Date

Firm Name and Address
MAYO COUNTY COUNCIL
 Claremorris Municipal District
 K. Malley
 EXECUTIVE ENGINEER
 C. Huddy
 SENIOR EXECUTIVE ENGINEER
 ARAS AN CHONTAE, THE MALL, CASTLEBAR
 TEL: (094) 932444 FAX: (094) 932391 Web: www.mayocounty.ie

Project Name and Address
 Ballinrobe Greenway
 Site Layout Plan
 Section 1

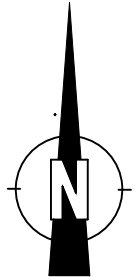
Project Greenway	Sheet LP-03
Date 17.02.21	
Scale 1:500	

Phase 1 - Section 1



General Notes

Includes Ordnance Survey Ireland data reproduced under OSi Licence number 2020/17 CCMA / Mayo County Council. Unauthorised reproduction infringes Ordnance Survey Ireland and Government of Ireland copyright. © Ordnance Survey Ireland, 2020.



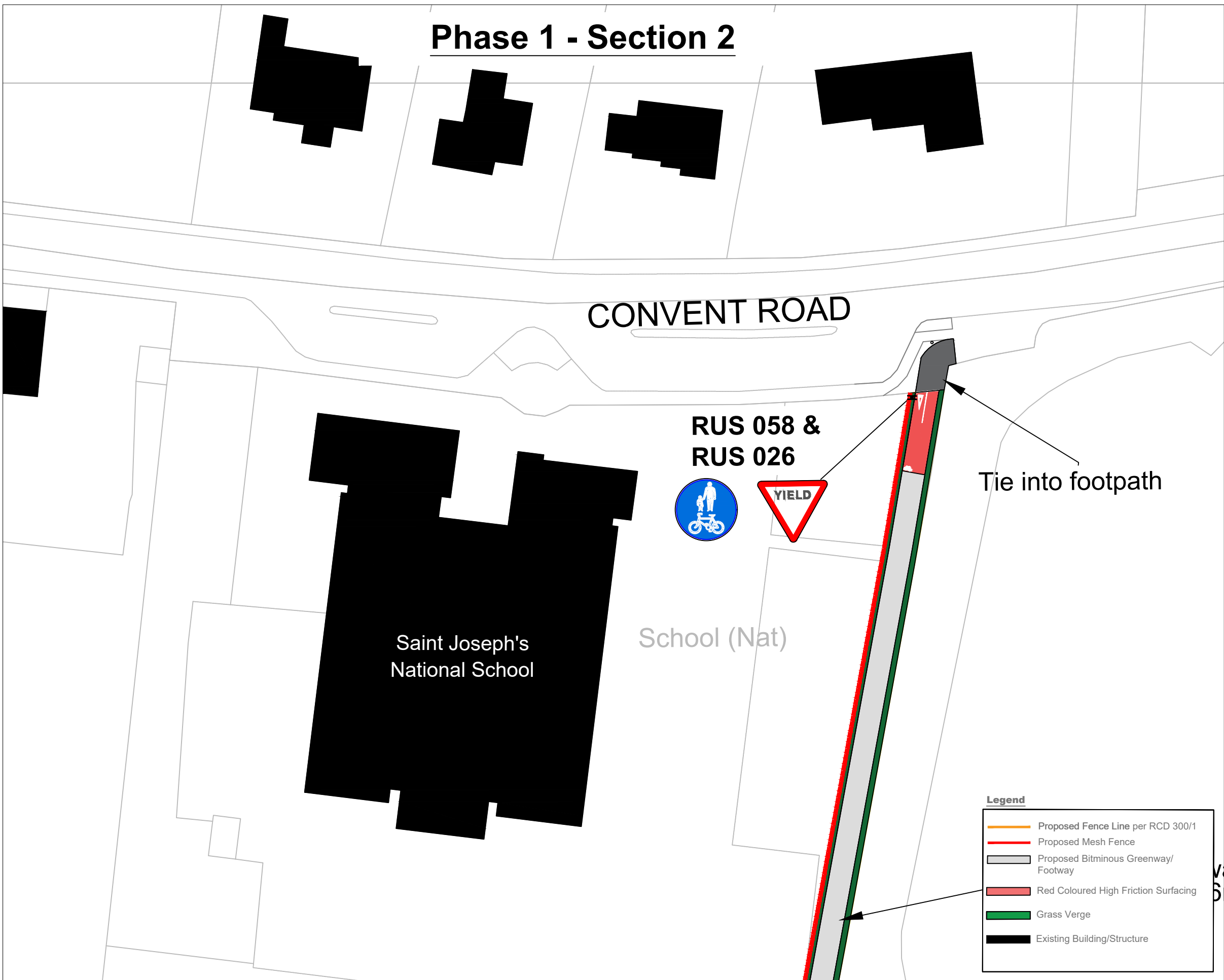
No.	Revision/Issue	Date

Firm Name and Address
MAYO COUNTY COUNCIL
 Claremorris Municipal District
 K. Meehan
 EXECUTIVE ENGINEER
 C. Hurley
 SENIOR EXECUTIVE ENGINEER
 ARAS AN CHONTAE, THE MALL, CASTLEBAR
 TEL: (094) 9024444 FAX: (094) 9028911 Web: www.mayococo.ie

Project Name and Address
 Ballinrobe Greenway
 Site Layout Plan
 Section 1

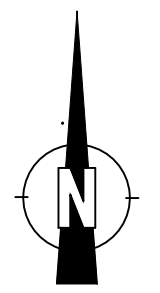
Project Greenway	Sheet LP-04
Date 17.02.21	
Scale 1:500	

Phase 1 - Section 2



General Notes

Includes Ordnance Survey Ireland data reproduced under OSI Licence number 2020/17 CCMA / Mayo County Council. Unauthorised reproduction infringes Ordnance Survey Ireland and Government of Ireland copyright. © Ordnance Survey Ireland, 2020.



No.	Revision/Issue	Date

Firm Name and Address

MAYO COUNTY COUNCIL
 Claremorris Municipal District
 K. Moran
 EXECUTIVE ENGINEER
 C. Harby
 SENIOR EXECUTIVE ENGINEER
 ARAS AN CHONTAE, THE MALL, CASTLEBAR
 TEL: (094) 903444 FAX: (094) 902599 Web: www.mayocounty.ie

Project Name and Address

Ballinrobe Greenway
 Site Layout Plan
 Section 2

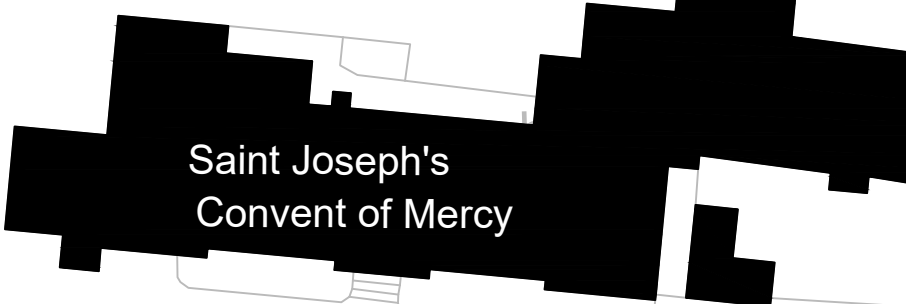
Project Greenway	Sheet LP-05
Date 17.02.21	
Scale 1:500	

Phase 1 - Section 2







Length of Greenway at Section 2 - 336m

Gate access to school

Mesh fence (2.030m height)

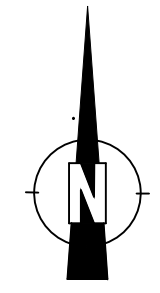


Saint Joseph's Convent of Mercy

- Legend**
-  Proposed Fence Line per RCD 300/1
 -  Proposed Mesh Fence
 -  Proposed Bituminous Greenway/Footway
 -  Red Coloured High Friction Surfacing
 -  Grass Verge
 -  Existing Building/Structure

General Notes

Includes Ordnance Survey Ireland data reproduced under OSI Licence number 2020/17 CCMA / Mayo County Council. Unauthorised reproduction infringes Ordnance Survey Ireland and Government of Ireland copyright. © Ordnance Survey Ireland, 2020.



No.	Revision/Issue	Date

Firm Name and Address

MAYO COUNTY COUNCIL
 Claremorris Municipal District
K. Minto
 EXECUTIVE ENGINEER
 C. Harte
 SENIOR EXECUTIVE ENGINEER
 ARAS AN CHONTAE, THE MALL, CASTLEBAR
 TEL: (094) 902444 FAX: (094) 902391 Web: www.mayococo.ie

Project Name and Address

Ballinrobe Greenway
 Site Layout Plan
 Section 2







Project Greenway	Sheet LP-06
Date 17.02.21	
Scale 1:500	

Phase 1 - Section 2

Saint Joseph's National School Grounds

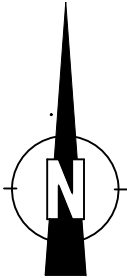
Convent of Mercy Grounds

Re-Build Wall 1.5m High

- Legend**
-  Proposed Fence Line per RCD 300/1
 -  Proposed Mesh Fence
 -  Proposed Bituminous Greenway/Footway
 -  Red Coloured High Friction Surfacing
 -  Grass Verge
 -  Existing Building/Structure

General Notes

Includes Ordnance Survey Ireland data reproduced under OSI Licence number 2020/17 CCMA / Mayo County Council. Unauthorised reproduction infringes Ordnance Survey Ireland and Government of Ireland copyright. © Ordnance Survey Ireland, 2020.




No.	Revision/Issue	Date

Firm Name and Address

MAYO COUNTY COUNCIL
 Claremorris Municipal District

K. Molyneux
 EXECUTIVE ENGINEER
 C. Harby
 SENIOR EXECUTIVE ENGINEER
 ARAS AN CHONTAE, THE MALL, CASTLEBAR
 TEL: (094) 902444 FAX: (094) 902591 Web: www.mayococo.ie

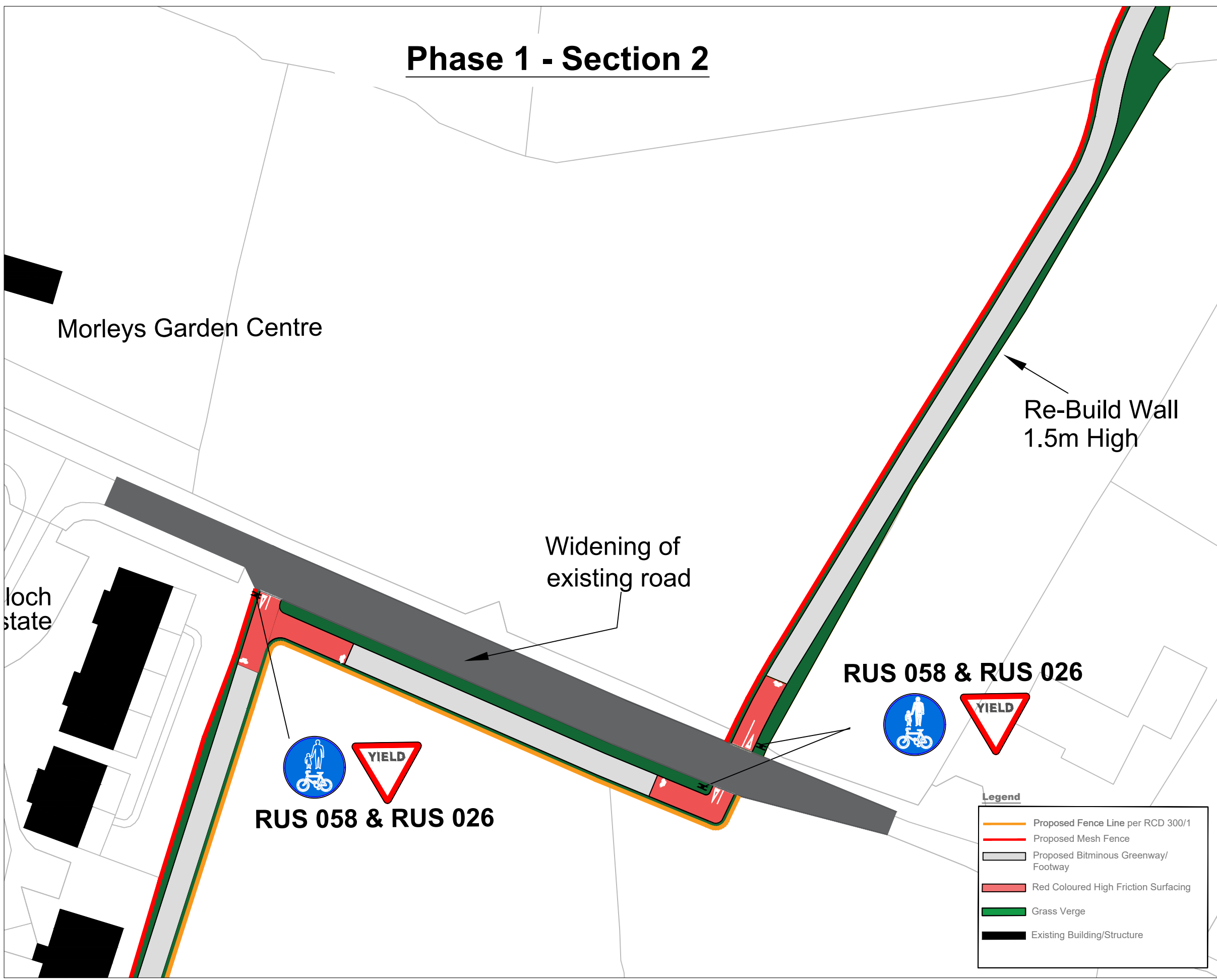


Project Name and Address

Ballinrobe Greenway
 Site Layout Plan
 Section 2

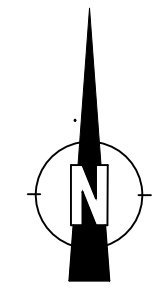
Project Greenway	Sheet LP-07
Date 17.02.21	
Scale 1:500	

Phase 1 - Section 2



General Notes

Includes Ordnance Survey Ireland data reproduced under OSI Licence number 2020/17 CCMA / Mayo County Council. Unauthorised reproduction infringes Ordnance Survey Ireland and Government of Ireland copyright. © Ordnance Survey Ireland, 2020.



No.	Revision/Issue	Date

Firm Name and Address
MAYO COUNTY COUNCIL
 Claremorris Municipal District
 K. Moran
 EXECUTIVE ENGINEER
 C. Harby
 SENIOR EXECUTIVE ENGINEER
 ARAS AN CHONTAE, THE MALL, CASTLEBAR
 TEL: (094) 9024444 FAX: (094) 9025911 Web: www.mayoco.ie

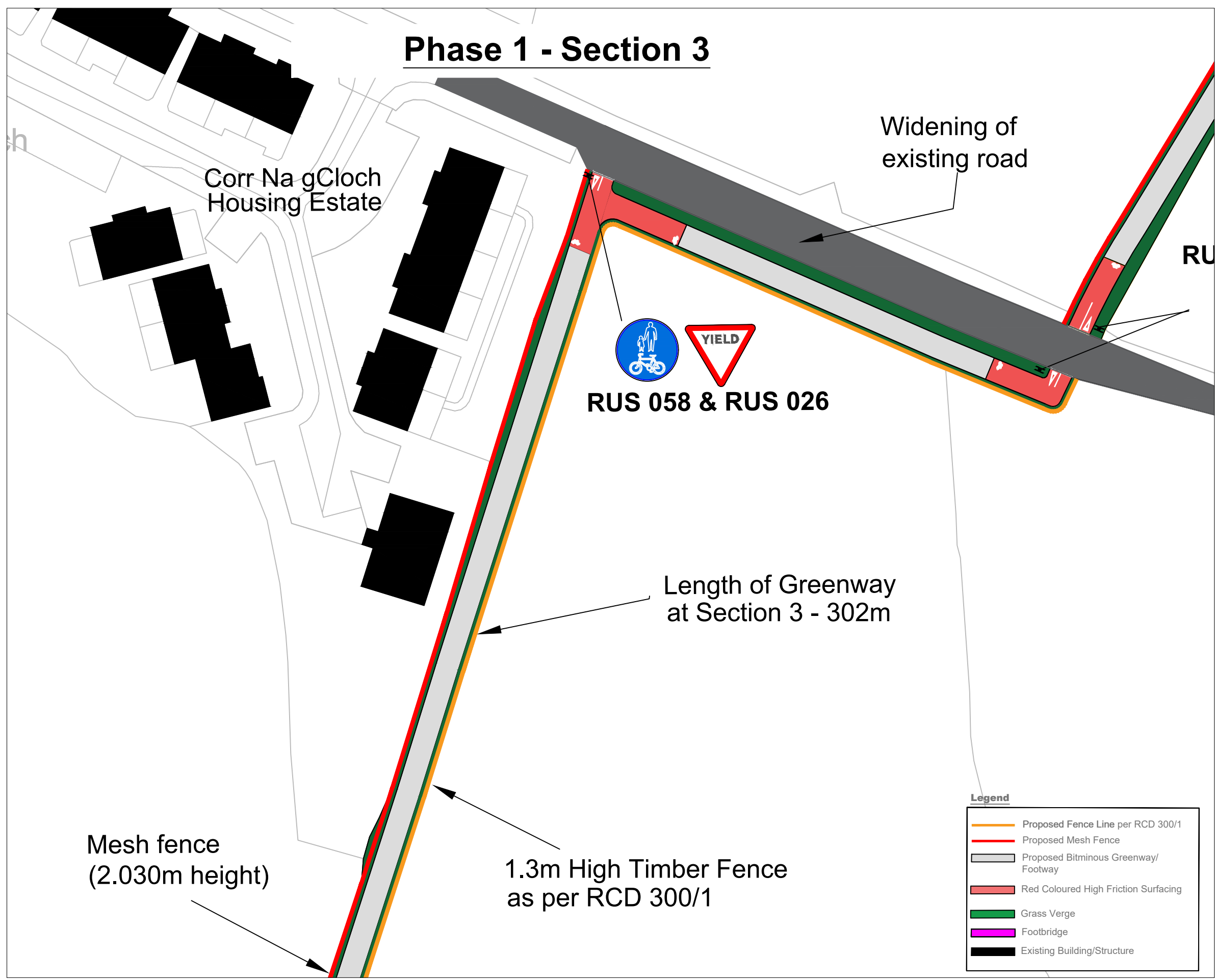
Project Name and Address
 Ballinrobe Greenway
 Site Layout Plan
 Section 2

Project Greenway	Sheet LP-08
Date 17.02.21	
Scale 1:500	

Legend

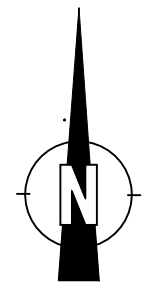
- Proposed Fence Line per RCD 300/1
- Proposed Mesh Fence
- Proposed Bituminous Greenway/Footway
- Red Coloured High Friction Surfacing
- Grass Verge
- Existing Building/Structure

Phase 1 - Section 3



General Notes

Includes Ordnance Survey Ireland data reproduced under OSI Licence number 2020/17 CCMA / Mayo County Council. Unauthorised reproduction infringes Ordnance Survey Ireland and Government of Ireland copyright. © Ordnance Survey Ireland, 2020.



No.	Revision/Issue	Date

Firm Name and Address

MAYO COUNTY COUNCIL
 Claremorris Municipal District

K. Moran
 EXECUTIVE ENGINEER
 G. Harley
 SENIOR EXECUTIVE ENGINEER
 ARAS AN CHONTAE, THE MALL, CASTLEBAR
 TEL: (094) 902444 FAX: (094) 902589 Web: www.mayococo.ie

Project Name and Address

Ballinrobe Greenway
 Section 3

Project Greenway	Sheet LP-09
Date 17.02.21	
Scale 1:500	

Legend

- Proposed Fence Line per RCD 300/1
- Proposed Mesh Fence
- Proposed Bituminous Greenway/ Footway
- Red Coloured High Friction Surfacing
- Grass Verge
- Footbridge
- Existing Building/Structure

Phase 1 - Section 3








Length of Greenway at Section 3 - 302m

Mesh fence (2.030m height)

1.3m High Timber Fence as per RCD 300/1

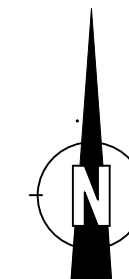
CJ Sheeran

Legend

-  Proposed Fence Line per RCD 300/1
-  Proposed Mesh Fence
-  Proposed Bitminous Greenway/ Footway
-  Red Coloured High Friction Surfacing
-  Grass Verge
-  Footbridge
-  Existing Building/Structure

General Notes

Includes Ordnance Survey Ireland data reproduced under OSi Licence number 2020/17 CCMA / Mayo County Council. Unauthorised reproduction infringes Ordnance Survey Ireland and Government of Ireland copyright. © Ordnance Survey Ireland, 2020.



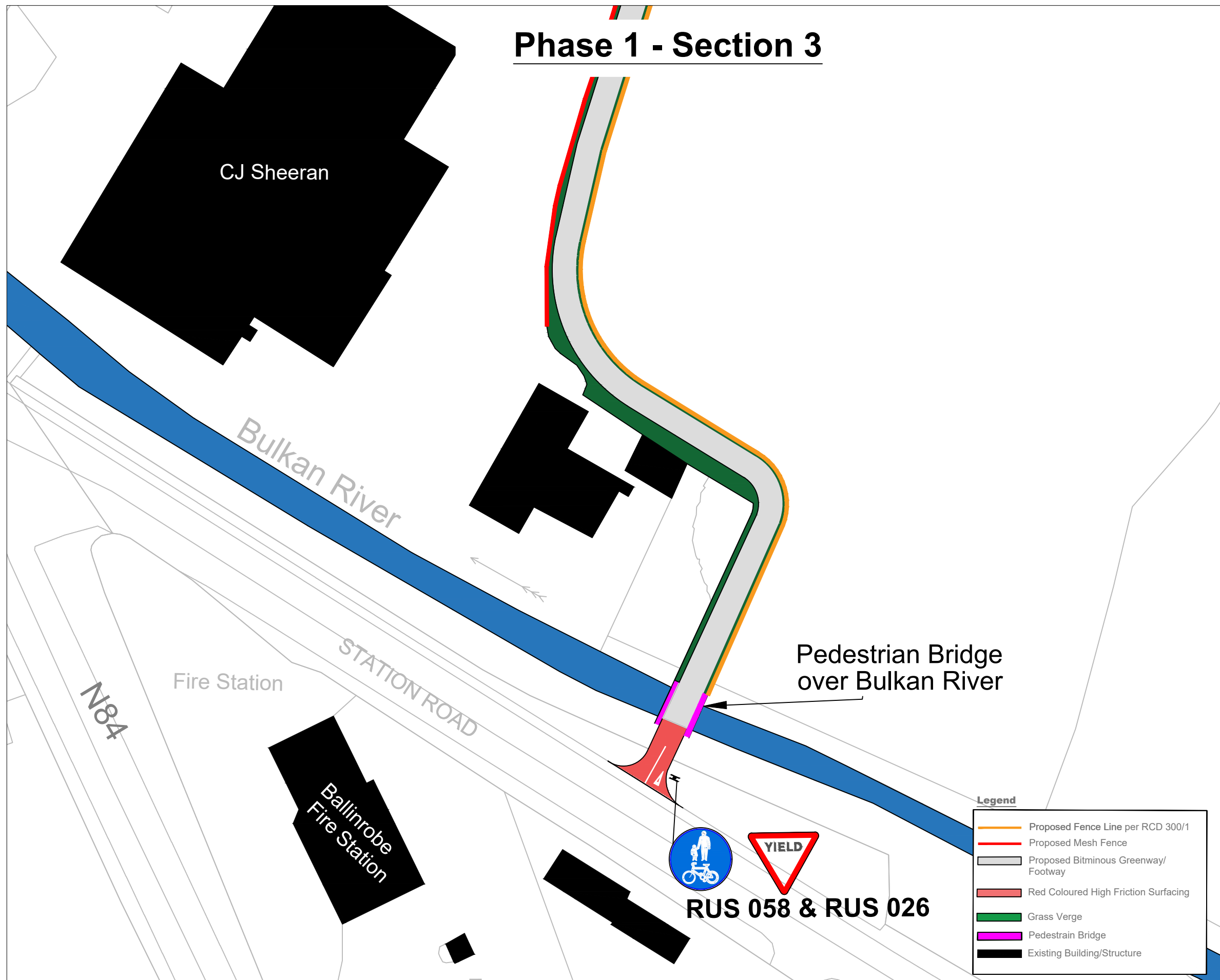
No.	Revision/Issue	Date

Firm Name and Address
MAYO COUNTY COUNCIL
 Claremorris Municipal District
 K. Molyneux
 EXECUTIVE ENGINEER
 C. Harley
 SENIOR EXECUTIVE ENGINEER
 ARAS AN CHONTAE, THE MALL, CASTLEBAR
 TEL: (094) 902444 FAX: (094) 902591 Web: www.mayococo.ie

Project Name and Address
 Ballinrobe Greenway
 Section 3

Project Greenway	Sheet LP-10
Date 17.02.21	
Scale 1:500	

Phase 1 - Section 3

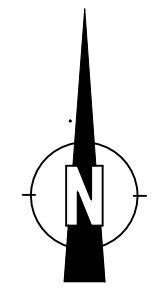


Legend

- Proposed Fence Line per RCD 300/1
- Proposed Mesh Fence
- Proposed Bituminous Greenway/ Footway
- Red Coloured High Friction Surfacing
- Grass Verge
- Pedestrian Bridge
- Existing Building/Structure

General Notes

Includes Ordnance Survey Ireland data reproduced under OSI Licence number 2020/17 CCMA / Mayo County Council. Unauthorised reproduction infringes Ordnance Survey Ireland and Government of Ireland copyright. © Ordnance Survey Ireland, 2020.



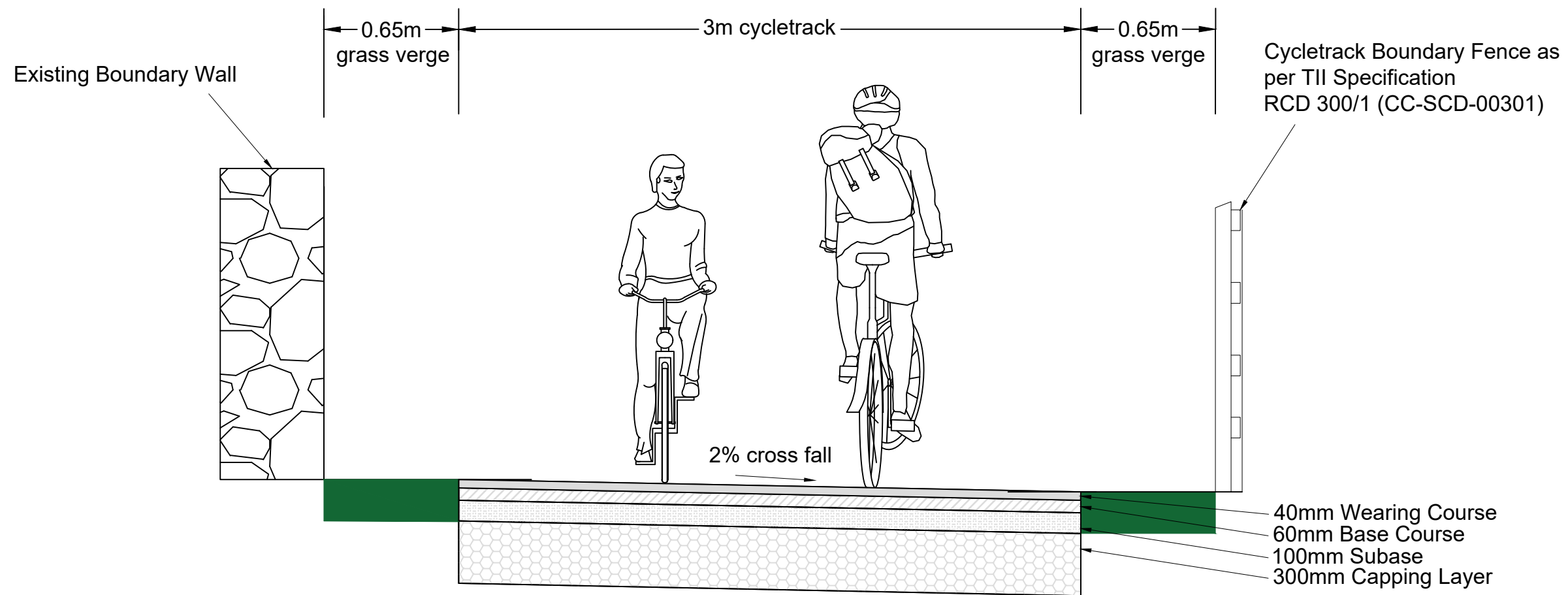
No.	Revision/Issue	Date

Firm Name and Address
MAYO COUNTY COUNCIL
 Claremorris Municipal District
 K. Moran
 EXECUTIVE ENGINEER
 C. Harby
 SENIOR EXECUTIVE ENGINEER
 ARAS AN CHONTAE, THE MALL, CASTLEBAR
 TEL: (094) 902444 FAX: (094) 902591 Web: www.mayocounty.ie

Project Name and Address
 Ballinrobe Greenway
 Section 3

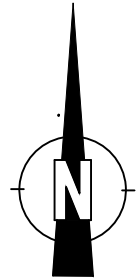
Project Greenway	Sheet LP-11
Date 17.02.21	
Scale 1:500	

Standard Details for Cycletrack



General Notes

Includes Ordnance Survey Ireland data reproduced under OSi Licence number 2021/17 CCMA / Mayo County Council. Unauthorised reproduction infringes Ordnance Survey Ireland and Government of Ireland copyright. © Ordnance Survey Ireland, 2021.



No.	Revision/Issue	Date

Firm Name and Address
MAYO COUNTY COUNCIL
 Claremorris Municipal District
 EXECUTIVE ENGINEER
 E. Melley
 SENIOR EXECUTIVE ENGINEER
 C. Harley
 ARAS AN CHONTAE, THE MALL, CASTLEBAR
 TEL: (094) 902444 FAX: (094) 902591 Web: www.mayococo.ie

Project Name and Address
 Greenway Ballinrobe
 Typical Section
 through Cycletrack

Project Greenway	Sheet TS-01
Date 17.02.21	
Scale nts	