



**NOTES:**

1. ALL DIMENSIONS IN METERS UNLESS OTHERWISE NOTED.
2. ALL COORDINATES ARE IN METERS AND RELATE TO ITM (IRISH TRANSVERSE MERCATOR) UNLESS OTHERWISE NOTED.
3. ALL LEVELS IN METERS ARE RELATIVE TO ORDNANCE DATUM MALIN HEAD (OSGM02).
4. DO NOT SCALE FROM DRAWINGS, USE FIGURED DIMENSIONS ONLY. ALL DIMENSIONS SHALL BE CONFIRMED ON SITE.
5. DRAWINGS ARE FOR THE PURPOSES OUTLINED IN THE TITLE BOX ONLY.
6. DRAWINGS ARE BASED ON SITE SURVEY INFORMATION AND OSI VECTOR MAPPING (2019).
7. SITE LOCATION REFERENCE X=500822; Y=783916 (ITM)

**PLANNING**

DATE	REV	BY	CHK	DESCRIPTION
16/09/21	PL01	PC	JL	PLANNING ISSUE
10/09/21	DR01	PC	JL	FIRST DRAFT

Ph: +353 (0)91 89861  
 Email: info@langan.ie  
 Web: www.langan.ie  
 Langan Enterprise Centre, Albemarle Street,  
 Westport, Co. Mayo F28 ET85  
 Galway Technology Centre, Merrion Business  
 Park, Merrion, Galway H91 D5D2



DRAWING BASED ON OSI DIGITAL VECTOR MAPPING FOR THE AREA. ORDNANCE SURVEY OF IRELAND LICENCE NO AR 0080219. © ORDNANCE SURVEY OF IRELAND GOVERNMENT OF IRELAND.

PROJECT TITLE: COIS ABHAINN & ASHWOOD FLOOD CELL SCHEME, KILLAGHOOR, WESTPORT, CO. MAYO	DATE: SEP 2021
CLIENT: MAYO COUNTY COUNCIL	DRAWING NUMBER: 1101
JOB NUMBER: 19092	SCALE: 1:2500 @ A1
DRAWING TITLE: SITE LOCATION MAP	DRAWING BY: PC
	CHECKED BY: JL
	REVISION: PL01



**NOTES:**

1. ALL DIMENSIONS IN METERS UNLESS OTHERWISE NOTED.
2. ALL COORDINATES ARE IN METERS AND RELATE TO ITM (IRISH TRANSVERSE MERCATOR) UNLESS OTHERWISE NOTED.
3. ALL LEVELS IN METERS ARE RELATIVE TO ORDNANCE DATUM MALIN HEAD (OSGM02).
4. DO NOT SCALE FROM DRAWINGS, USE FIGURED DIMENSIONS ONLY. ALL DIMENSIONS SHALL BE CONFIRMED ON SITE.
5. DRAWINGS ARE FOR THE PURPOSES OUTLINED IN THE TITLE BOX ONLY.
6. DRAWINGS ARE BASED ON SITE SURVEY INFORMATION AND OSI VECTOR MAPPING (2019).
7. SITE LOCATION REFERENCE X=500822; Y=783916 (ITM)
8. LANDS SUBJECT TO PLANNING PERMISSION ARE LOCATED IN PUBLIC AREAS ONLY.
9. SECTIONS, ELEVATION AND SAMPLE WALL IMAGE SHOWN ON DWG. 2621.

**LEGEND:**

	PLANNING BOUNDARY
	PROPOSED FLOOD WALL HEIGHT VARIES, MAX HEIGHT = 1.7m
	PROPOSED FLOOD EMBANKMENT HEIGHT VARIES, MAX HEIGHT = 1.0m
	PROPOSED RENOVATED WALKWAY

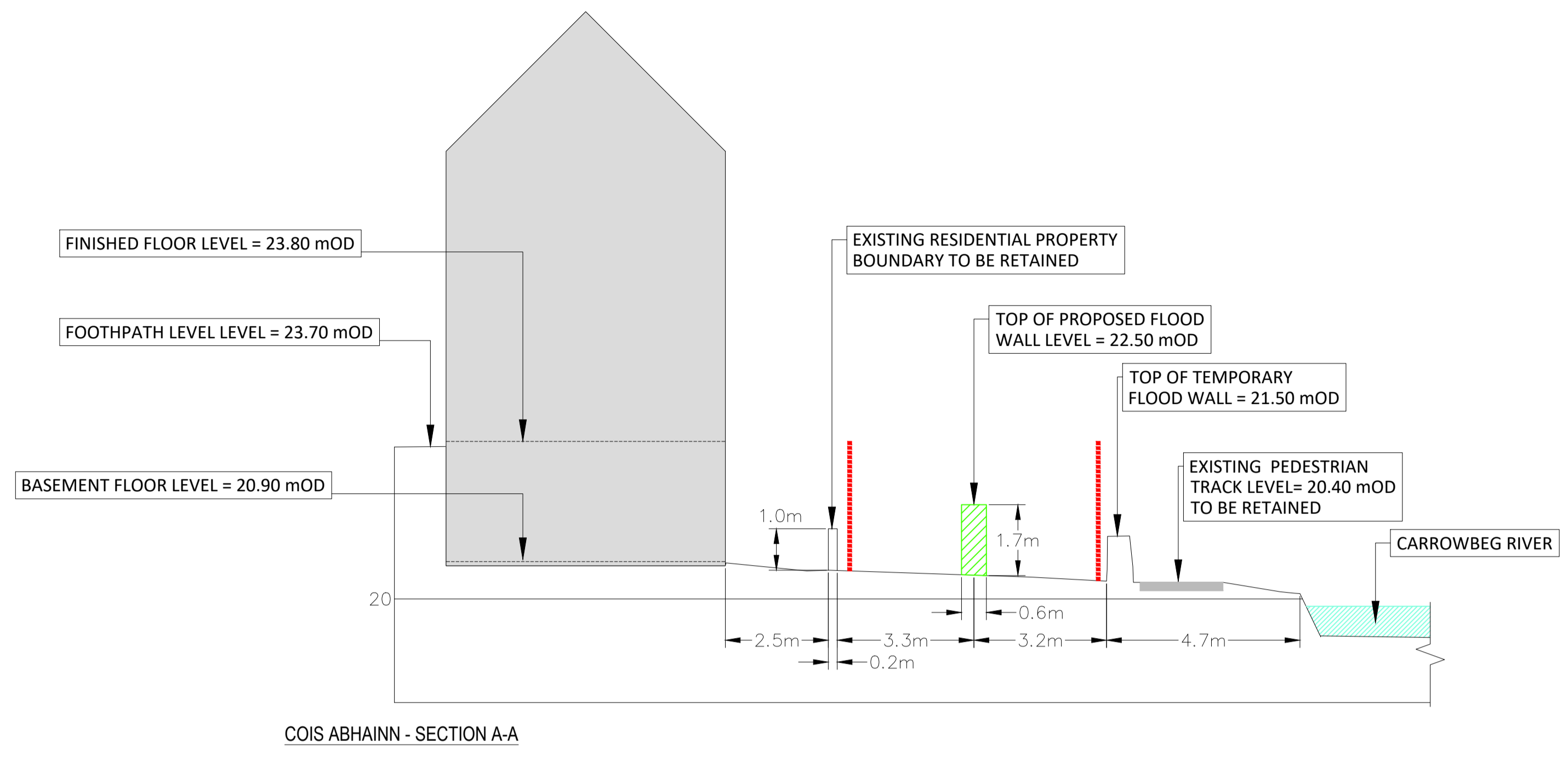
**PLANNING**

16/09/21	PL01	PC	JL	PLANNING ISSUE
10/09/21	DR01	PC	JL	FIRST DRAFT
DATE	REV	BY	CHK	DESCRIPTION

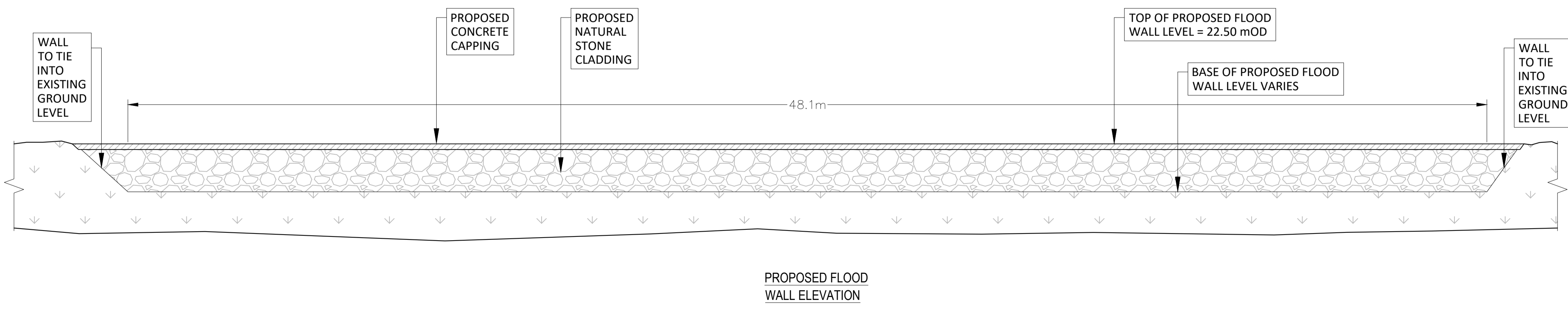
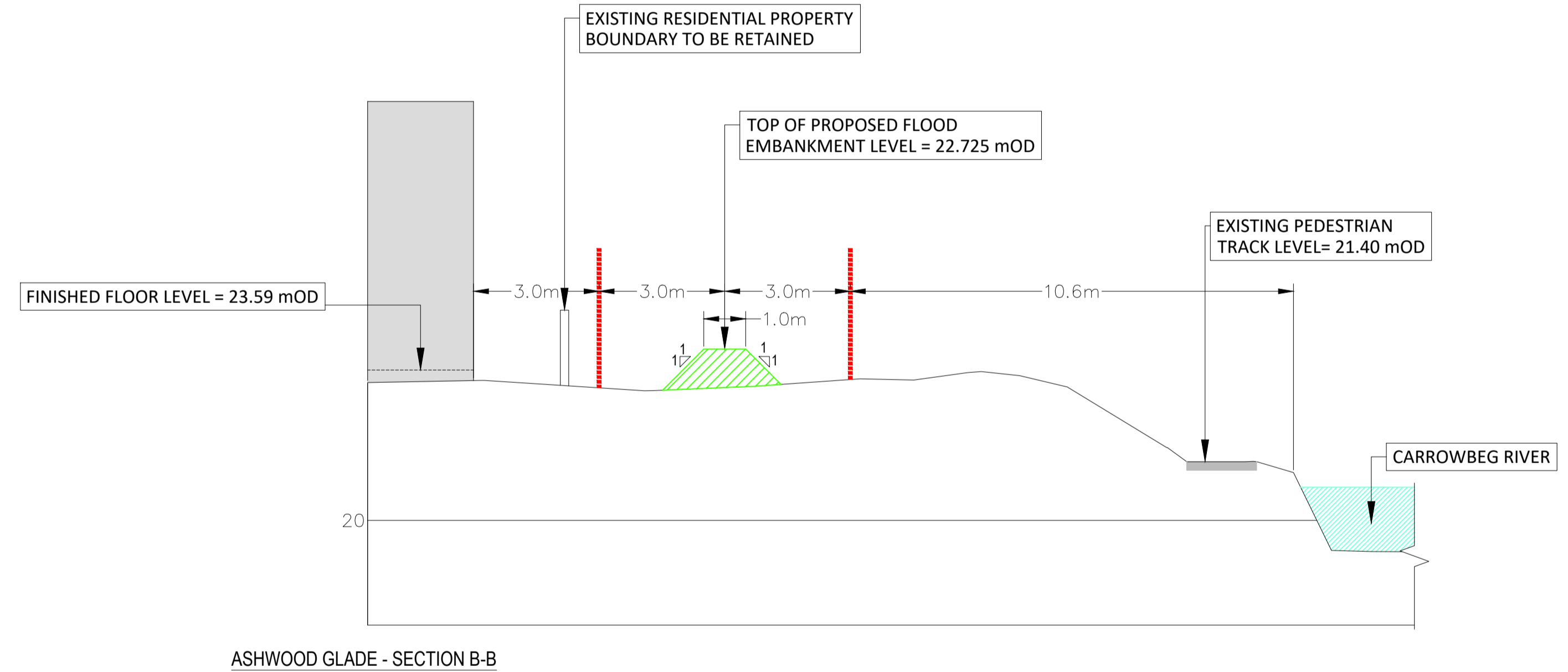
Ph: +353 (0)91 89961  
 Email: info@langan.ie  
 Web: www.langan.ie  
 Langan Ederlinde Centre, Abbotstown Street,  
 Westport, Co. Mayo F28 ET85  
 Galway Technology Centre, Merion Business  
 Park, Merion, Galway H91 D932

DRAWING BASED ON OSI DIGITAL VECTOR MAPPING FOR THE AREA. ORDNANCE SURVEY OF IRELAND LICENCE NO AR 0080219. © ORDNANCE SURVEY OF IRELAND GOVERNMENT OF IRELAND.

PROJECT TITLE: COIS ABHAINN & ASHWOOD FLOOD CELL SCHEME, KILLAGHOOR, WESTPORT, CO. MAYO	DATE: SEP 2021
CLIENT: MAYO COUNTY COUNCIL	DRAWING NUMBER: 1102
JOB NUMBER: 19092	SCALE: 1:500 @ A1
DRAWING TITLE: SITE LAYOUT PLAN	DRAWING BY: PC
	CHECKED BY: JL
	REVISION: PL01



PROPOSED FLOODWALL FINISH  
[NATURAL STONE CLADDING]



- NOTES:**
1. ALL DIMENSIONS IN METERS UNLESS OTHERWISE NOTED.
  2. ALL COORDINATES ARE IN METERS AND RELATE TO ITM (IRISH TRANSVERSE MERCATOR) UNLESS OTHERWISE NOTED.
  3. ALL LEVELS IN METERS ARE RELATIVE TO ORDNANCE DATUM MALIN HEAD (OSGM02).
  4. DO NOT SCALE FROM DRAWINGS, USE FIGURED DIMENSIONS ONLY. ALL DIMENSIONS SHALL BE CONFIRMED ON SITE.
  5. DRAWINGS ARE FOR THE PURPOSES OUTLINED IN THE TITLE BOX ONLY.
  6. DRAWINGS ARE BASED ON SITE SURVEY INFORMATION AND OSI VECTOR MAPPING (2019).
  7. THIS DRAWING TO BE READ WITH PROJECT DRAWINGS.

- LEGEND:**
- PLANNING BOUNDARY
  - PROPOSED FLOOD RELIEF STRUCTURE

**PLANNING**

DATE	REV	BY	CHK	DESCRIPTION
16/09/21	PL01	PC	JL	PLANNING ISSUE
10/09/21	DR01	PC	JL	FIRST DRAFT

Pn: +353 (0)88 88961  
 Email: info@langan.ie  
 Web: www.langan.ie  
 Langan Ederlinde Centre, Abbotstown Street, Westport, Co. Mayo F28 ET85  
 Galway Technology Centre, Merion Business Park, Merion, Galway H91 D932

DRAWING BASED ON OSI DIGITAL VECTOR MAPPING FOR THE AREA. ORDNANCE SURVEY OF IRELAND LICENCE NO AR 0080219. © ORDNANCE SURVEY OF IRELAND GOVERNMENT OF IRELAND.

PROJECT TITLE: COIS ABHAINN & ASHWOOD FLOOD CELL SCHEME, KILLAGHOOR, WESTPORT, CO. MAYO	DATE: SEP 2021
CLIENT: MAYO COUNTY COUNCIL	DRAWING NUMBER: 2621
JOB NUMBER: 19092	SCALE: 1:100 @ A1
DRAWING TITLE: SITE SECTIONS & ELEVATIONS	DRAWING BY: PC CHECKED BY: JL
	REVISION: PL01