



© Copyright - This drawing is protected by copyright and is the property of Mayo County Council. It may not be used, reproduced or disclosed to anyone without the prior written approval of Mayo County Council.

- All drawings are to be read in conjunction with other consultant's drawings
- All dimensions, unless otherwise stated, are given in millimetres and must be confirmed and checked by the Contractor on site.
- Levels are generally given in metres from a specified datum. All Levels must be confirmed and checked by the Contractor on site.
- Any discrepancies on this drawing are to be brought to the attention of Mayo County Council Architects immediately.
- Do not scale this drawing. Written dimensions only to be used.

Includes Ordnance Survey Ireland data reproduced under OSI licence number : NMA 2021 / MAYO COUNTY COUNCIL
 Unauthorised reproduction infringes Ordnance Survey Ireland and Government of Ireland copyright Ordnance Survey Ireland 2021

Rev. No.	Date	Comment

STATUS KEY		COSTING	
S0	ISSUED FOR INFORMATION	D1	TENDER
S1	WORK IN PROGRESS	D2	CONTRACTOR DESIGN
S2	COORDINATION	PUBLISHED	
S3	INFORMATION	A1	PTB / FSC / DAC
S4	REVIEW / COMMENT	A2	CONSTRUCTION
S4	CONST. APPROVAL	AB	AS-BUILT



Health Centre



ARCHITECTS DEPARTMENT
MAYO COUNTY COUNCIL



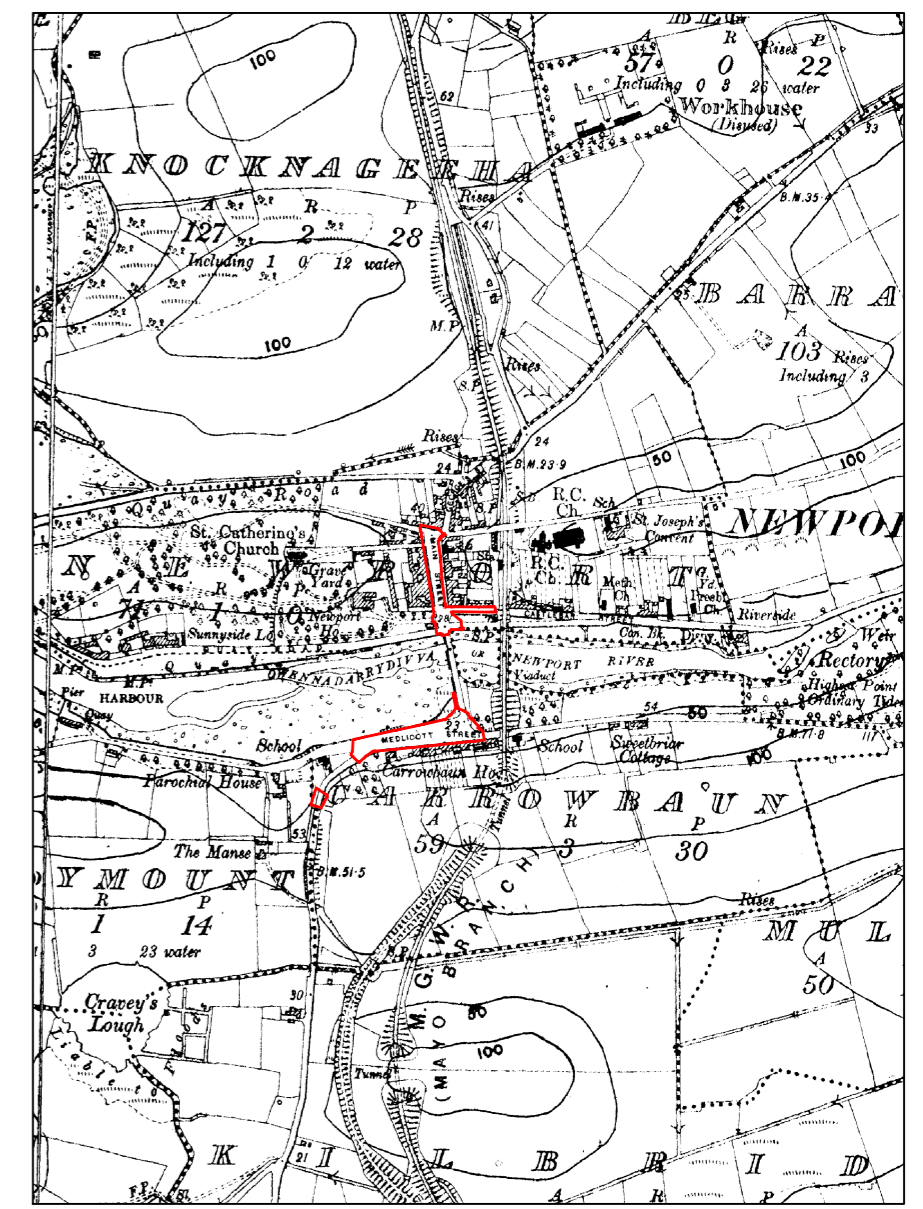
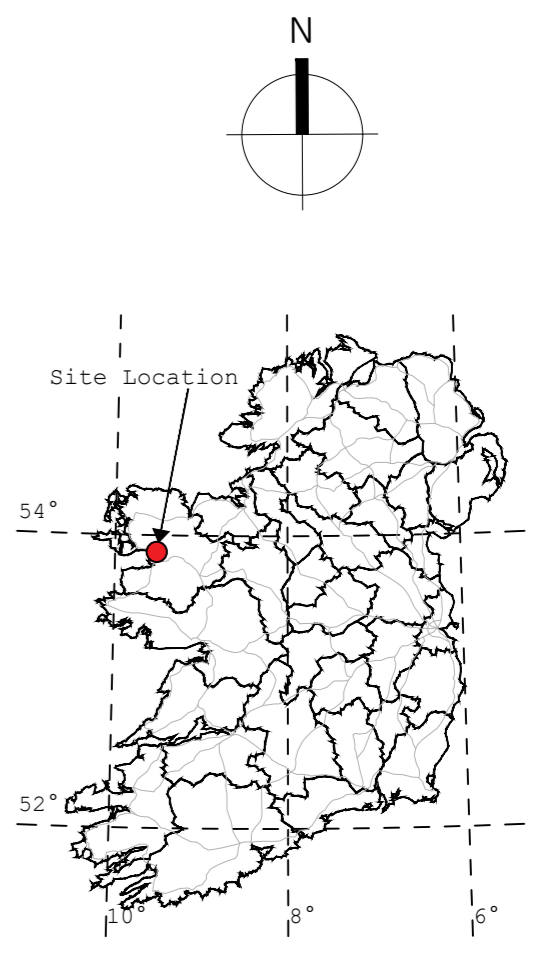
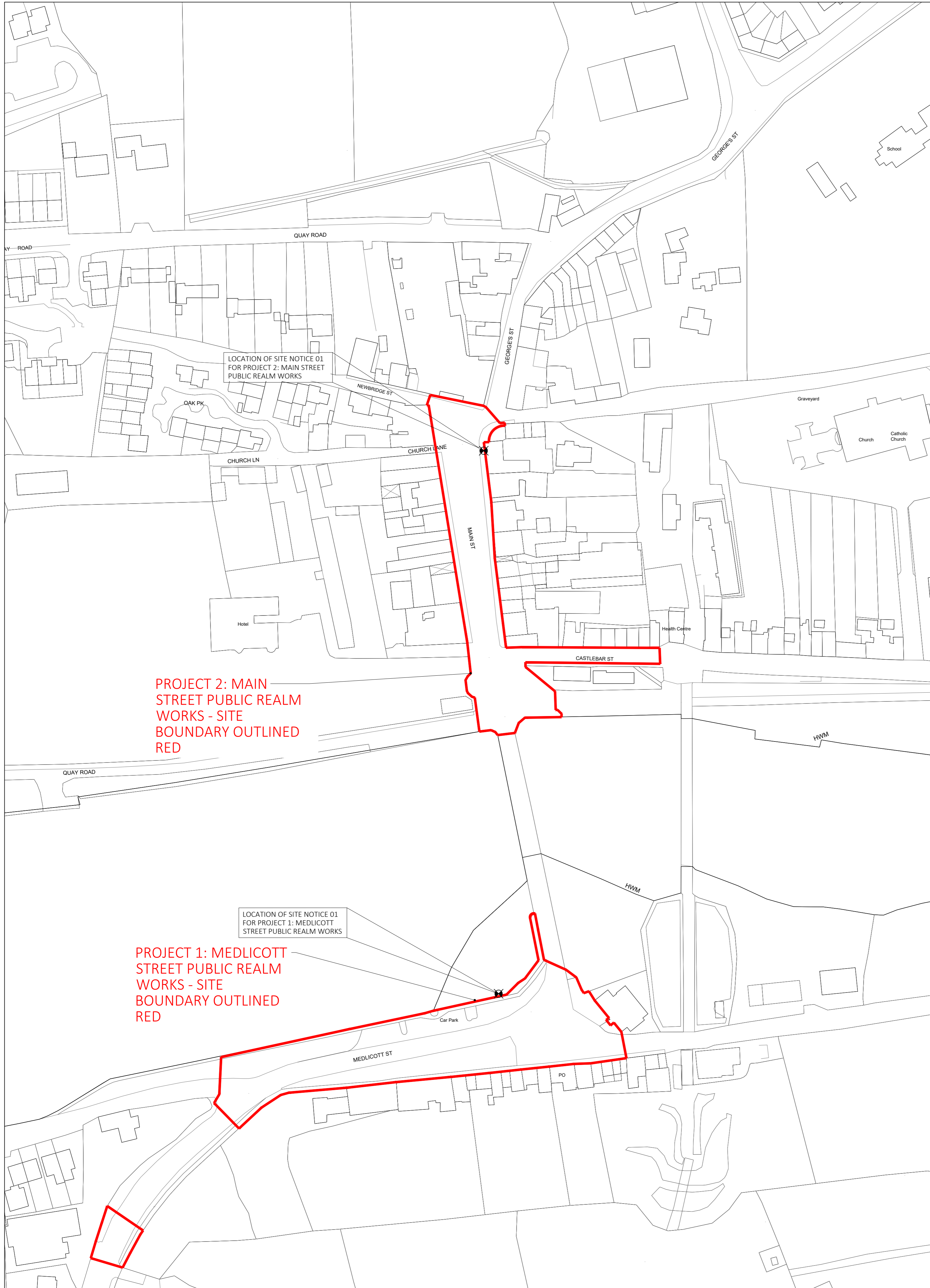
Project No: F212	Project Title: NEWPORT PUBLIC REALM WORKS	Dwg Type: SURVEY	Status: A1
Drawing Title: EXISTING SITE SURVEY MAIN STREET		Drawing No. SUR-02	Revision: /
Drawn By:	Proj No - Orig - Cat - Lvl - Type - Role - No. - Status	Scale: 1:250	First Issue: 08/11/2021
Checked By:	A-123 - MCC - - DesignA - - Design		



REV	DATE	BY	DESCRIPTION
P5	04.11.2021	TYL	ISSUED FOR PLANNING

DRAWING NOTES:

- This Drawing is to be read in conjunction with the relevant Specifications & other Architectural & Engineering Drawings. Engineers to be informed immediately of any discrepancies before work proceeds.
- Do Not Scale from this Drawing; -Metric Figured Dimension only are to be used.
- It is "The Contractors" responsibility to ensure that all works are carried out in accordance with the requirements of the current Building Regulations and all other statutory documents relevant to this project including the grant of planning permission, Fire Safety Certificate and Disability Access Certificate.
- SDS (Structural Design Solutions) Ltd / SDS-UK (Structural Design Solutions) Ltd. bear no liability for unilateral changes/modifications made during the course of construction based on the drawing prepared, without prior consultation and confirmation of acceptance of the revision by SDS (Structural Design Solutions) Ltd. / SDS-UK (Structural Design Solutions) Ltd.



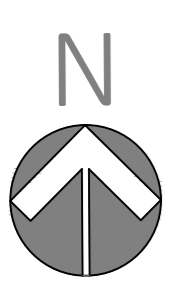
OSi SITE LOCATION MAP
1:10560

OSi Digital Map Information:

Description: Digital Cartographic Model (DCM)
 Output Format: Autodesk AutoCAD (DWG_R2013)
 Output File: v_50201506_1.dwg
 Data Source / Reference: PRIME2
 Map Series | Map Sheets: 1:2,500 | 1901-B
 Clip Extent: LIX.LLY= 498121.0,793649.5
 LIX.LRY= 498551.0,793649.5
 ULX.ULY= 498121.0,794232.5
 URX.URY= 498551.0,794232.5
 Projection: IRENET95_Irish_Transverse_Mercator
 ITM Centre Point Co-ordinate: X,Y= 498336.0,793941.0
 Extraction Date: 21-Jun-2021
 Copyright:
 © Ordnance Survey Ireland, 2021
 Compiled and published by Ordnance Survey Ireland, Phoenix Park, Dublin 8, Ireland.
 Unauthorised reproduction infringes Ordnance Survey Ireland and Government of Ireland copyright.
 All rights reserved. No part of this publication may be copied, reproduced or transmitted in any form or by any means without the prior written permission of the copyright owners.
 The representation on this map of a road, track or footpath is not evidence of the existence of a right of way.
 Ordnance Survey maps never show legal property boundaries, nor do they show ownership of physical features.

DRAWING LEGEND	
APPLICATION SITE BOUNDARY	

OSi SITE LOCATION MAP
SCALE 1:1,000



© THIS DRAWING IS PROTECTED BY COPYRIGHT AND IS THE PROPERTY OF SDS (Structural Design Solutions) Ltd. / SDS-UK Ltd. IT MAY NOT BE USED, REPRODUCED OR DISCLOSED TO ANYONE WITHOUT THE PRIOR WRITTEN APPROVAL OF THE AUTHORS.

SDS (Structural Design Solutions) Ltd.
 Head Office: Unit 9, NS Business Park, Castlebar, Co. Mayo. Tel: +353 (0)94 9034914
 Dublin: 46 Dawson Street, Dublin 2. Tel: +353 (0)1 6877480
 London: Bridge House, 25-27 The Bridge, Wealdstone, Harrow, HA3 5AB. Tel: +44 (0)20-30266724
 Middle East: Ibn Sena Street, P.O. Box 2514, Doha. Tel: +974 (0)33 731378
 info@structuraldesign.ie Web: www.structuraldesign.ie

MAYO COUNTY COUNCIL

Project Title: **PROPOSED NEWPORT REGENERATION PROJECT 1 & PROJECT 2**

Drawn Title: **OSi SITE LOCATION MAPS SHOWING THE APPLICATION SITE BOUNDARY**

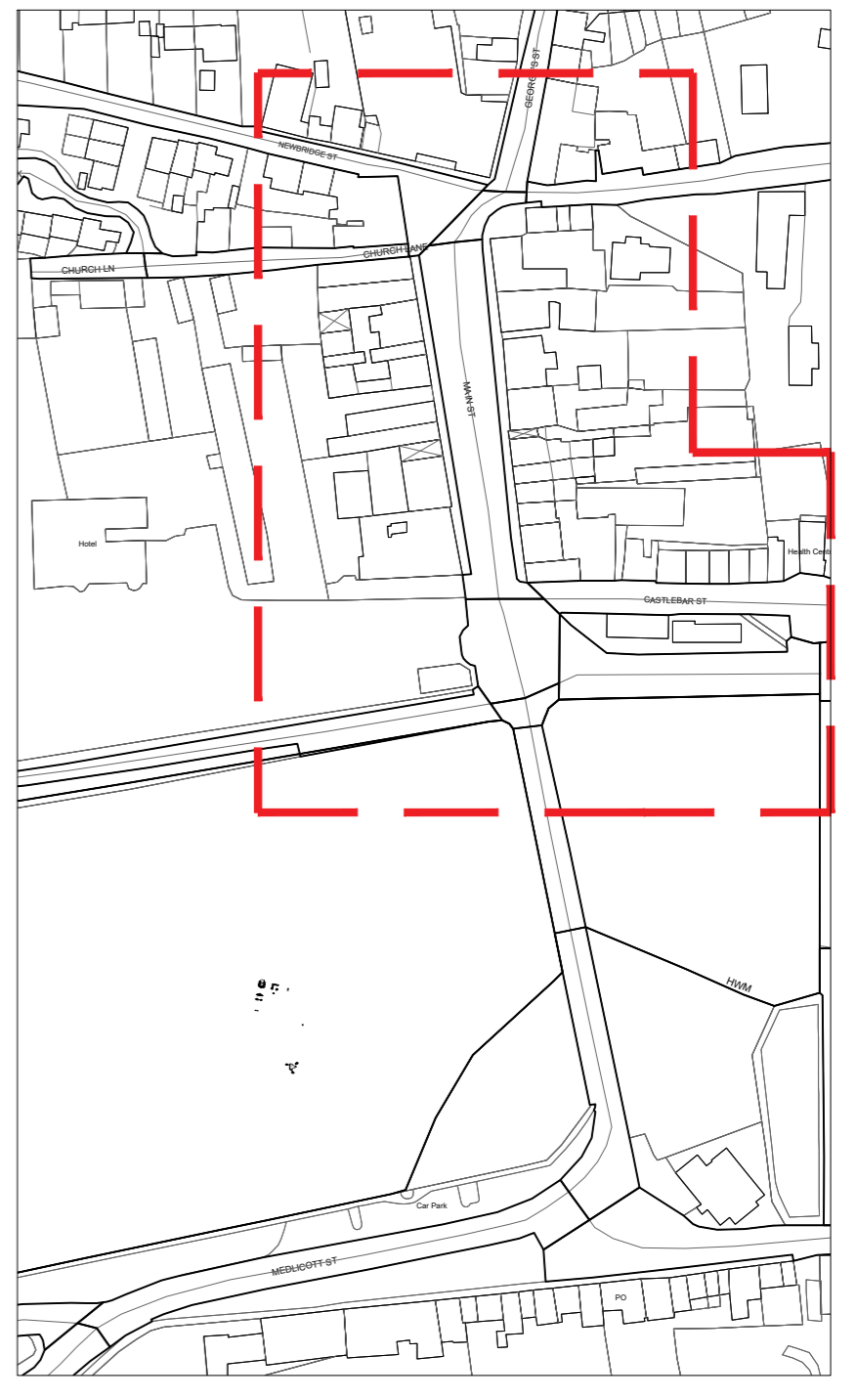
Scale	AS SHOWN	Page Size	A1	Status	PLANNING
Drawn by	TAS	Date	OCT 2021	Checked	SG
Project No.	21166	Drawing No.	3000	Revision	P5

A1

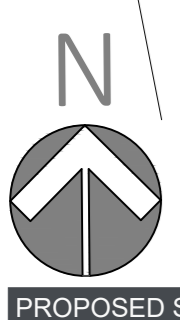
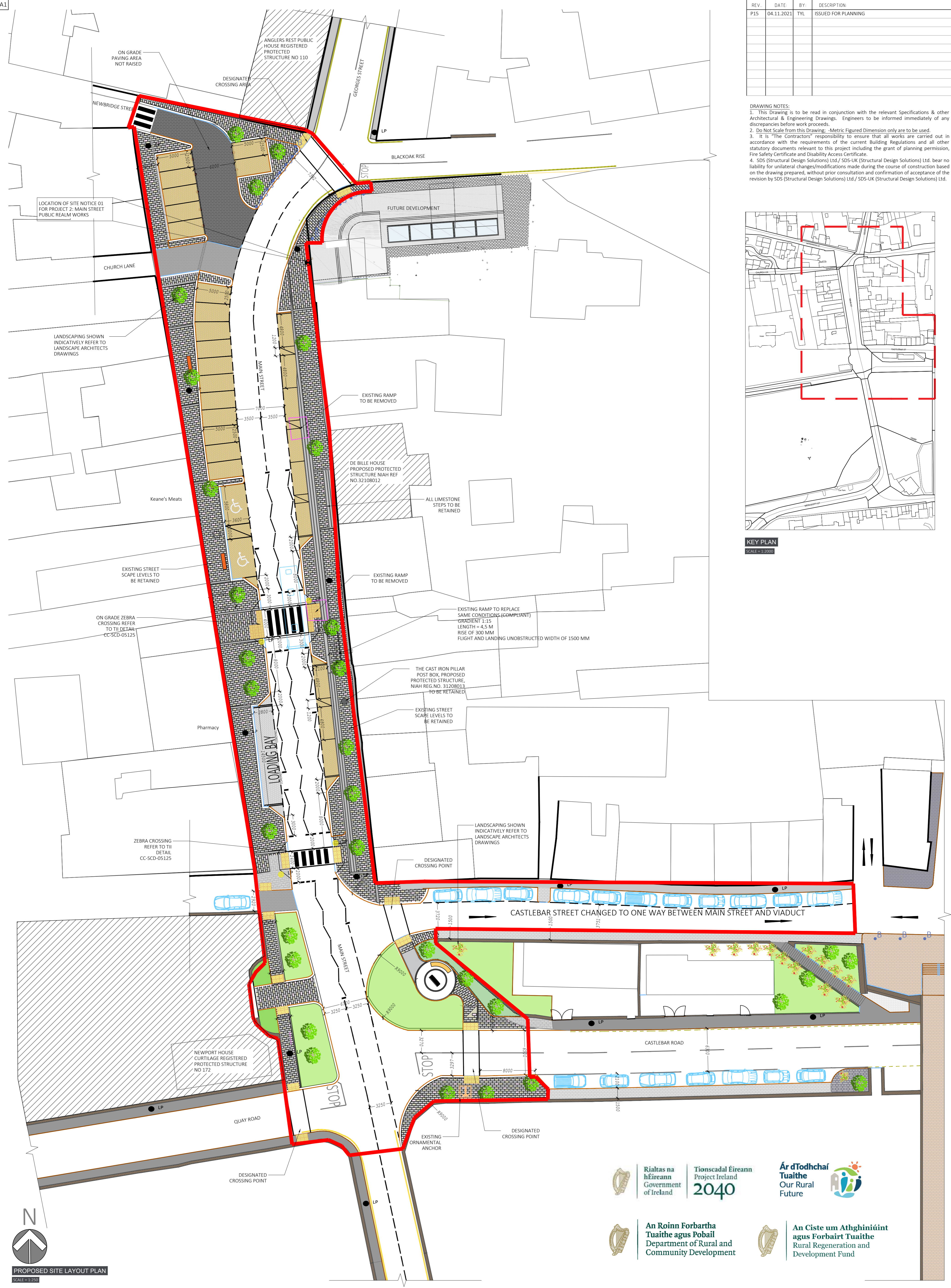
REV	DATE	BY	DESCRIPTION
P15	04.11.2021	TYL	ISSUED FOR PLANNING

DRAWING NOTES:

- This Drawing is to be read in conjunction with the relevant Specifications & other Architectural & Engineering Drawings. Engineers to be informed immediately of any discrepancies before work proceeds.
- Do Not Scale from this Drawing; -Metric Figured Dimension only are to be used.
- It is "The Contractors" responsibility to ensure that all works are carried out in accordance with the requirements of the current Building Regulations and all other statutory documents relevant to this project including the grant of planning permission, Fire Safety Certificate and Disability Access Certificate.
- SDS (Structural Design Solutions) Ltd / SDS-UK (Structural Design Solutions) Ltd. bear no liability for unilateral changes/modifications made during the course of construction based on the drawing prepared, without prior consultation and confirmation of acceptance of the revision by SDS (Structural Design Solutions) Ltd. / SDS-UK (Structural Design Solutions) Ltd.



KEY PLAN
SCALE = 1:2000



PROPOSED SITE LAYOUT PLAN
SCALE = 1:200

	Rialtas na hÉireann Government of Ireland		Tionscald Éireann Project Ireland 2040		Ár dTodhchaí Tuaithe Our Rural Future
	An Roinn Forbartha Tuaithe agus Pobail Department of Rural and Community Development		An Ciste um Athghiniúint agus Forbairt Tuaithe Rural Regeneration and Development Fund		


© THIS DRAWING IS PROTECTED BY COPYRIGHT AND IS THE PROPERTY OF SDS (Structural Design Solutions) Ltd. / SDS-UK Ltd. IT MAY NOT BE USED, REPRODUCED OR DISCLOSED TO ANYONE WITHOUT THE PRIOR WRITTEN APPROVAL OF THE AUTHORS.

SDS (Structural Design Solutions) Ltd,
Head Office: Unit 9, NS Business Park, Castlebar, Co. Mayo. Tel: +353 (0)94 9034914
Dublin: 46 Dawson Street, Dublin 2. Tel: +353 (0)1 6877480
London: Bridge House, 25-27 The Bridges Wealdstone, Harrow, HA3 5AB. Tel: +44 (0)20-30266724
Middle East: Ibn Seena Street, P.O. Box 2514, Doha. Tel: +974 (0)33 731378
✉ info@structuraldesign.ie Web: www.structuraldesign.ie



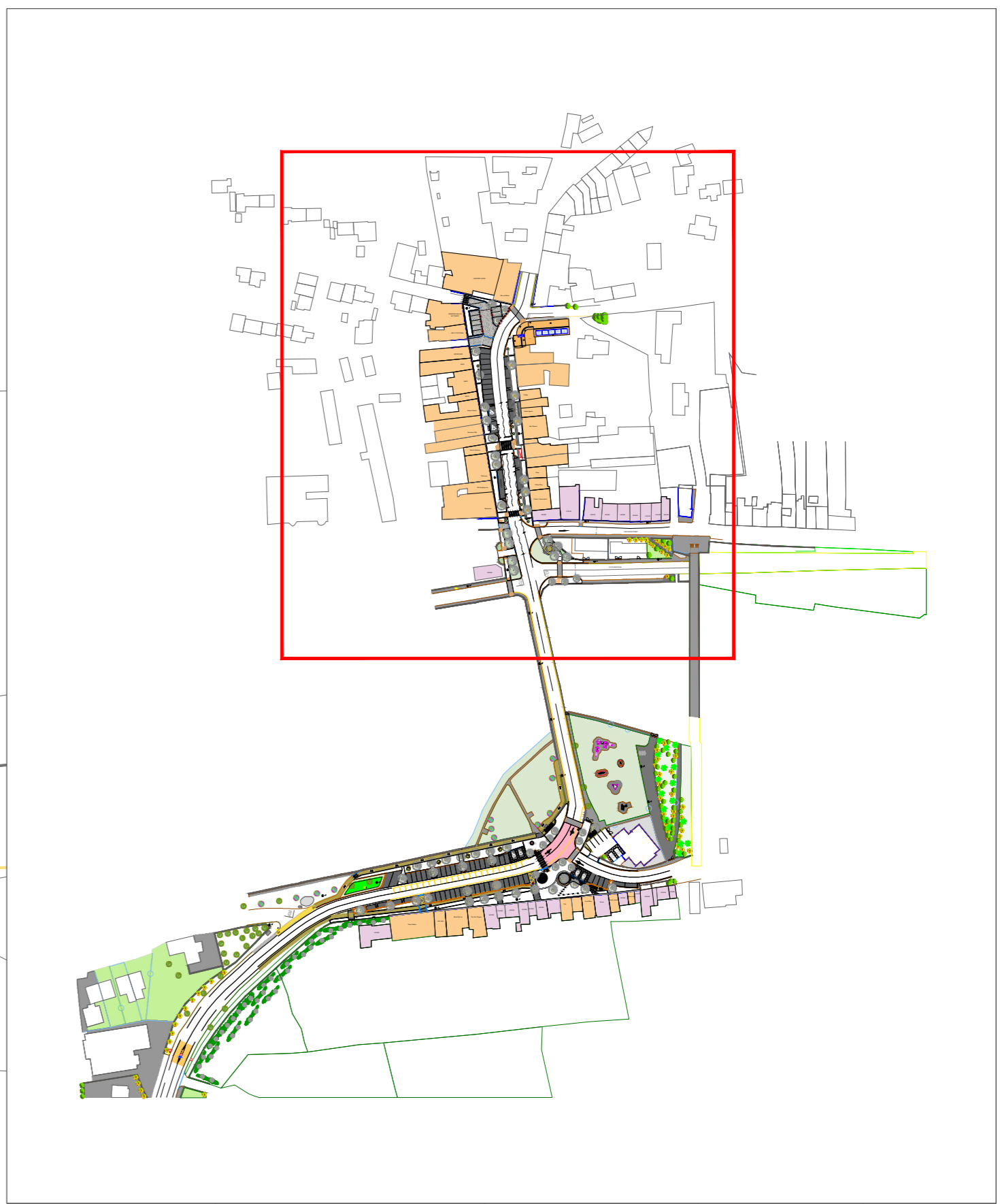
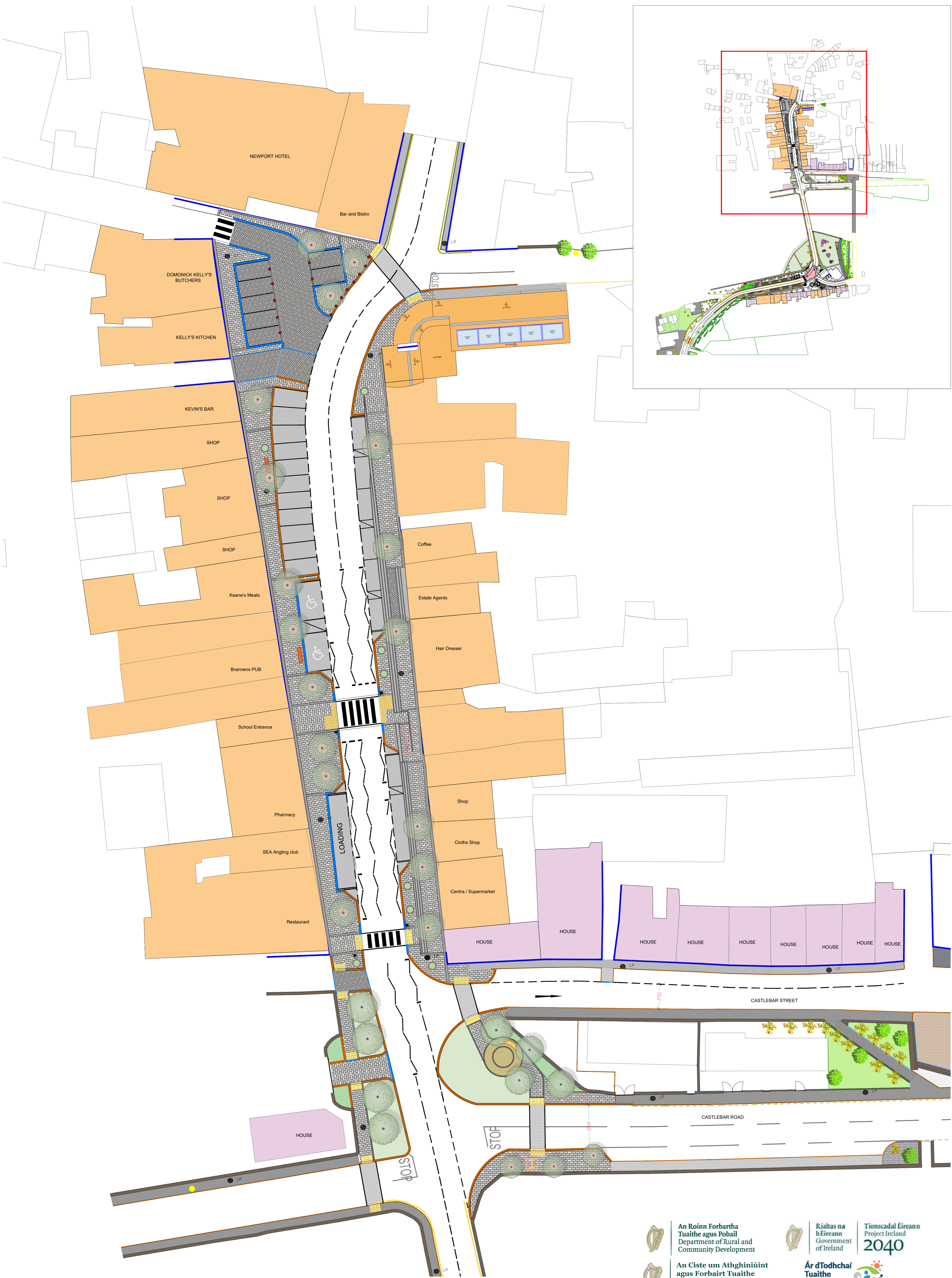
MAYO COUNTY COUNCIL

Project Title: **PROJECT 2: MAIN STREET PUBLIC REALM WORKS**



Drawing Title: **PROPOSED SITE LAYOUT PLAN - PROJECT 02 - MAIN STREET**

Scale	1/250	Paper Size	A1	Status	PLANNING
Drawn by	TAS	Date	JUL 2021	Checked	SG
Project No.	21166	Drawing No.	3021	Revision	P15



Legend			
Residential Building	Paving Flag 600x300mm main pedestrian pathway	Crossing paving block	Bulb planting
Commercial Building	Paving Setts 150x150mm pattern detail	Resin	Lawn
	Black setts 150x150mm detail adjacent to building line	Proposed Limestone kerb to match existing	Mixed ornamental planting
	Block paving	Proposed Limestone kerb laid flush to match existing	Proposed tree
	Car Parking Bays		Curved seating
			Tree Grille
			Oval planters with seat
			Planters
			Bike Stand

An Roinn Forbartha Tuaithe agus Pobail
Department of Rural and Community Development

Rialtas na hÉireann
Government of Ireland

Tionscadal Éireann
Project Ireland
2040

An Ciste um Athghiniúint agus Forbairt Tuaithe
Rural Regeneration and Development Fund

Ár dTodhchaí Tuaithe
Our Rural Future

JANE Mc CORKELL
Landscape Architect

111 Duffield Road, Clontarf, Dublin 9, Ireland
Tel: 01 452 883032 Email: jane@janeccorkell.com

Registered Landscape Architect

PROPOSED LANDSCAPE PLAN

Client: Mayo County Council

Project: Newport Regeneration Project - Main Street

Sheet: 02/20/2020

Date: 12/20/2020

Scale: A1

Drawn by: JMC/CF

Checked by: JMC

Rev:

This drawing is the copyright of Jane McCorkell Landscape & Garden Design. It is not to be reproduced or amended without the written permission of Jane McCorkell Landscape & Garden Design. No liability will be accepted for any errors or omissions made by other parties.