

**Do not scale this drawing.** Written dimensions only to be used.

- Scales as stated are valid on the original drawing only. Written dimensions take precedence. Detail dimensions take precedence over plan dimensions.
- Notify architect of any dimensional discrepancies. Any modifications or deviation to be brought to the attention of the architect for review and approval.
- All vertical dimensions shall be taken from a "bench mark" or other similar guide established prior to the start of construction. High points, low points, irregularities in floor slab which could affect fabrication / installation, work of other trades or vendors shall be brought to the attention of Mayo County Council Architects immediately.
- All drawings are to be read in conjunction with other consultant's drawings
- All dimensions, unless otherwise stated, are given in millimetres and must be confirmed and checked by the Contractor on site.
- Levels are generally given in metres from a specified datum.
- All Levels must be confirmed and checked by the Contractor on site.
- Any discrepancies on this drawing are to be brought to the attention of Mayo County Council Architects immediately.

Includes Ordnance Survey Ireland data reproduced under OSI licence number : NMA 2022 / MAYO COUNTY COUNCIL

Unauthorised reproduction infringes Ordnance Survey Ireland and Government of Ireland copyright Ordnance Survey Ireland.

**PART 8 PUBLIC CONSULTATION**

LOCATION OF PART 8 SITE NOTICE

PROPOSED BOUNDARY FENCE LINES (5 METRES APART)

RIVER MULLAGHANOE

PROPOSED 3 METRE WIDE WALKWAY

PROPOSED PUBLIC LIGHTING COLUMNS

PROPOSED SITE BOUNDARIES OUTLINED IN RED 0.820 ACRES / 0.332 Ha

LOCATION OF PART 8 SITE NOTICE

LOCATION OF PART 8 SITE NOTICE







PROPOSED PATH TO LINK UP WITH CHARLESTOWN SARSFIELD GAA CLUB WALKING ROUTE

**PROPOSED SITE LAYOUT 1:2000 @ A3**

STATUS KEY		Rev No.	Date	Comment
SHARED / FOR INFORMATION				
S0	WORK IN PROGRESS	-	-	PART 8 PUBLIC CONSULTATION
S1	COORDINATION	-	-	-
S2	INFORMATION	-	-	-
S3	REVIEW / COMMENT	-	-	-
S4	CONST APPROVAL	-	-	-
S5	COSTING	-	-	-
S6	TENDER	-	-	-
S7	CONTRACTOR DESIGN	-	-	-
PUBLISHED				
A1	IFB / FSC/ DAC	-	-	-
A2	CONSTRUCTION	-	-	-
A3	AS-BUILT	-	-	-

ORDNANCE SURVEY MAP NO'S.: 1731-D & 1732-16

ITM COORDINATES: 547534E, 801343N

LEGEND			
	<b>PARKING AREA FINISH:</b> SELECTED GRAVEL SURFACE FINISH		<b>PROPOSED LANDSCAPING:</b> GRASS SEED FINISH
	<b>PATH FINISH:</b> SELECTED GRAVEL SURFACE FINISH		<b>RIVER MULLAGHANOE:</b> LOCATION OF EXISTING RIVER
	<b>PROPOSED PUBLIC LIGHTING:</b> 6 METRE HIGH PUBLIC LIGHT COLUMN WITH LED LANTERN		<b>EXISTING LANDSCAPING:</b> TREES & SHRUBS

