




An Roinn Iompair  
Department of Transport



# N60 Breaffy Active Travel and Safety Measures Scheme for Mayo County Council



## Part VIII of the Planning & Development Regulations 2001-2019

### Drawings

### September 2022



# N60 BREAFFY ACTIVE TRAVEL AND SAFETY MEASURES SCHEME

## PLANNING DRAWINGS

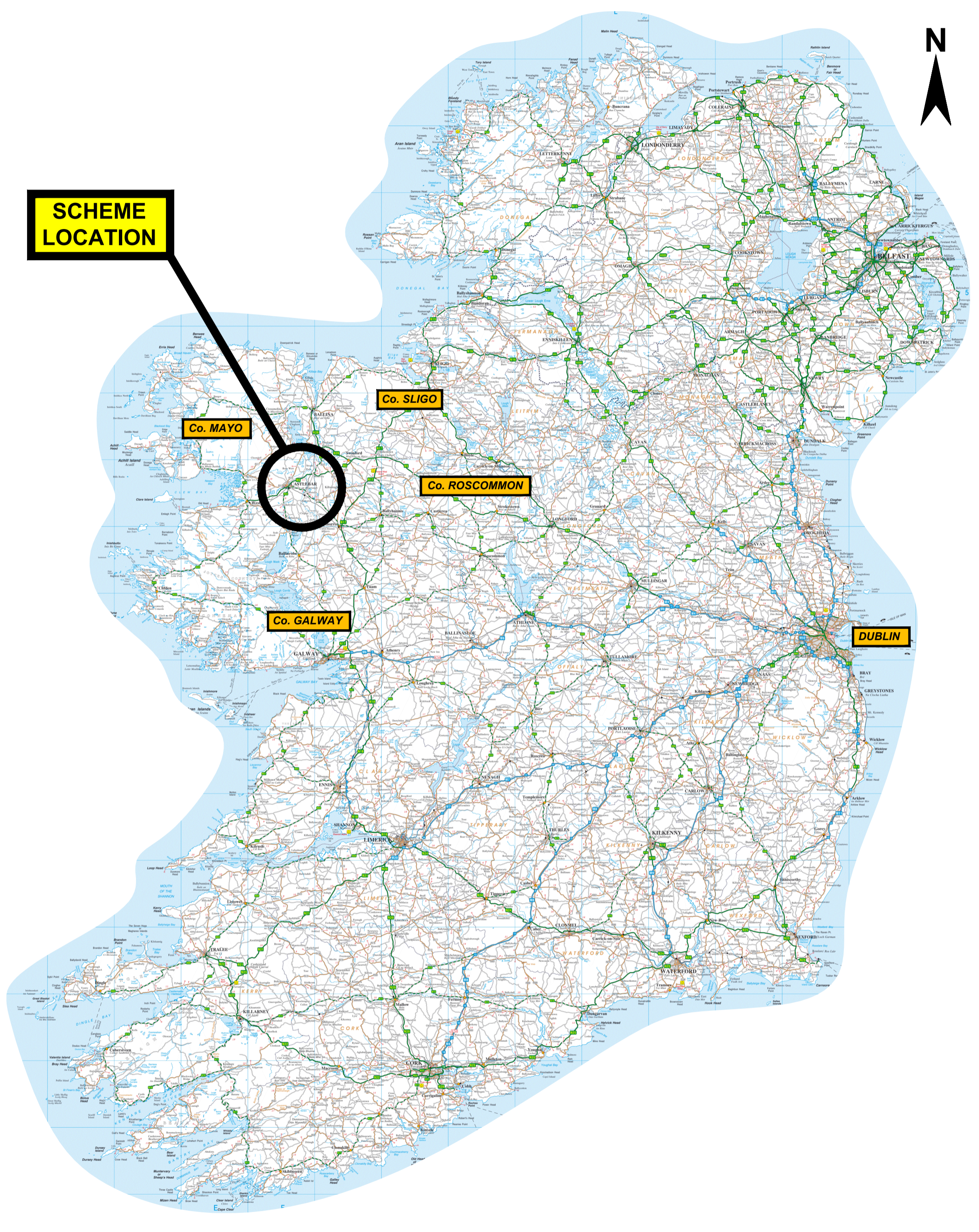
September 2022

### DRAWING NUMBER and TITLE:

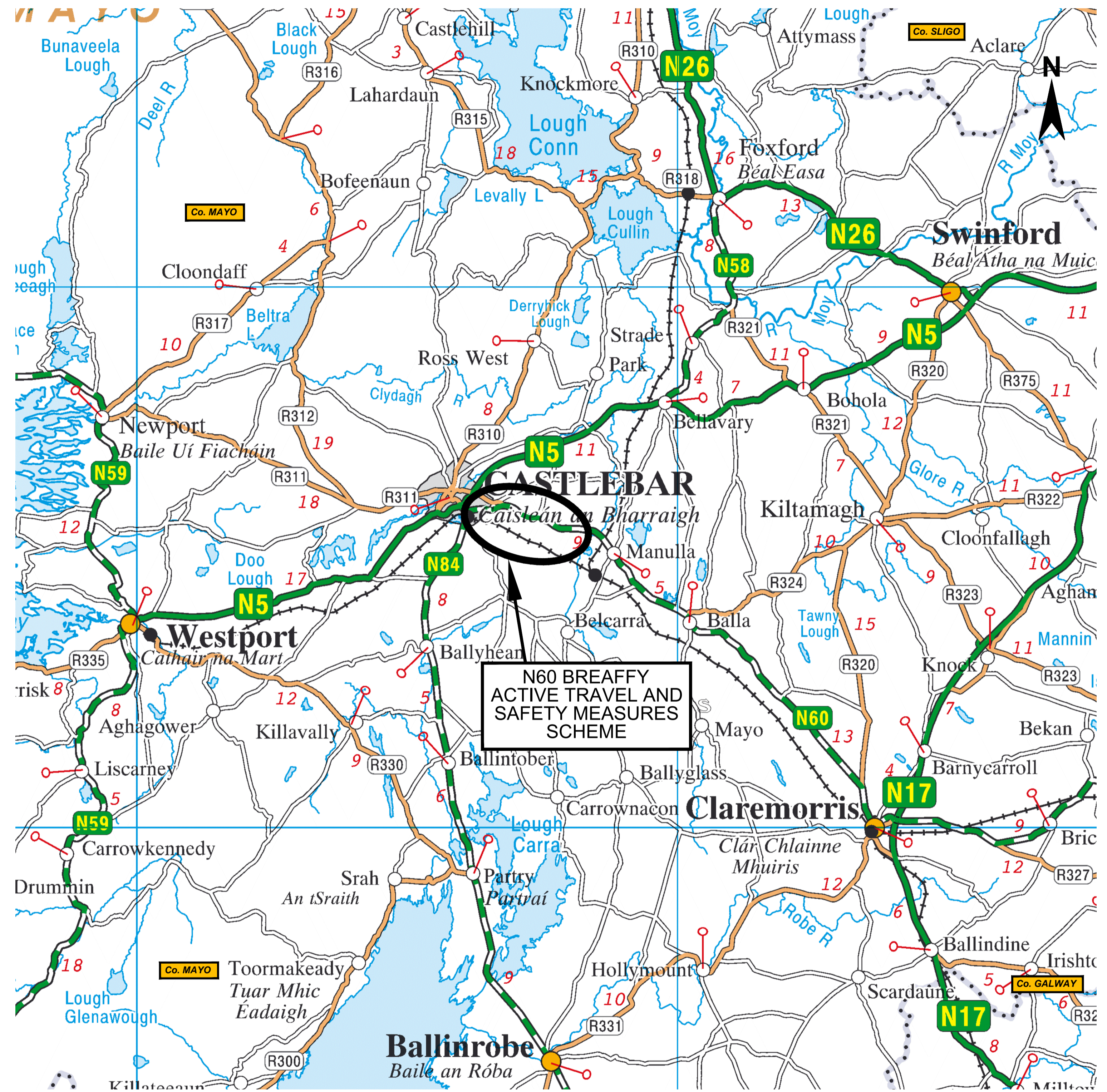
- N60BA-ROD-GEN-SW\_AE-DR-CH-40002 - Site Location Plan
- N60BA-ROD-GEN-SW\_AE-DR-CH-40003 - General Layout Plan on OS Map
- N60BA-ROD-GEN-SW\_AE-DR-CH-40004 - General Layout Plan on Aerial Map
- N60BA-ROD-HWY-SW\_AE-DR-CH-40005 - General Road Layout Sheet 1 of 6
- N60BA-ROD-HWY-SW\_AE-DR-CH-40006 - General Road Layout Sheet 2 of 6
- N60BA-ROD-HWY-SW\_AE-DR-CH-40007 - General Road Layout Sheet 3 of 6
- N60BA-ROD-HWY-SW\_AE-DR-CH-40008 - General Road Layout Sheet 4 of 6
- N60BA-ROD-HWY-SW\_AE-DR-CH-40009 - General Road Layout Sheet 5 of 6
- N60BA-ROD-HWY-SW\_AE-DR-CH-40010 - General Road Layout Sheet 6 of 6
- N60BA-ROD-GEN-SW\_AE-DR-CH-40011 - Typical Cross Sections
- N60BA-ROD-HFE-SW\_AE-DR-CH-40012 - Fencing & Boundary Treatment Sheet 1 of 6
- N60BA-ROD-HFE-SW\_AE-DR-CH-40013 - Fencing & Boundary Treatment Sheet 2 of 6
- N60BA-ROD-HFE-SW\_AE-DR-CH-40014 - Fencing & Boundary Treatment Sheet 3 of 6
- N60BA-ROD-HFE-SW\_AE-DR-CH-40015 - Fencing & Boundary Treatment Sheet 4 of 6
- N60BA-ROD-HFE-SW\_AE-DR-CH-40016 - Fencing & Boundary Treatment Sheet 5 of 6
- N60BA-ROD-HFE-SW\_AE-DR-CH-40017 - Fencing & Boundary Treatment Sheet 6 of 6
- N60BA-ROD-HDG-SW\_AE-DR-CH-40018 - Drainage Sheet 1 of 6
- N60BA-ROD-HDG-SW\_AE-DR-CH-40019 - Drainage Sheet 2 of 6
- N60BA-ROD-HDG-SW\_AE-DR-CH-40020 - Drainage Sheet 3 of 6
- N60BA-ROD-HDG-SW\_AE-DR-CH-40021 - Drainage Sheet 4 of 6
- N60BA-ROD-HDG-SW\_AE-DR-CH-40022 - Drainage Sheet 5 of 6
- N60BA-ROD-HDG-SW\_AE-DR-CH-40023 - Drainage Sheet 6 of 6
- N60BA-ROD-HKF-SW\_AE-DR-CH-40024 - Pavement & Kerbs, Footpaths and Paved Areas Sheet 1 of 6
- N60BA-ROD-HKF-SW\_AE-DR-CH-40025 - Pavement & Kerbs, Footpaths and Paved Areas Sheet 2 of 6
- N60BA-ROD-HKF-SW\_AE-DR-CH-40026 - Pavement & Kerbs, Footpaths and Paved Areas Sheet 3 of 6
- N60BA-ROD-HKF-SW\_AE-DR-CH-40027 - Pavement & Kerbs, Footpaths and Paved Areas Sheet 4 of 6
- N60BA-ROD-HKF-SW\_AE-DR-CH-40028 - Pavement & Kerbs, Footpaths and Paved Areas Sheet 5 of 6
- N60BA-ROD-HKF-SW\_AE-DR-CH-40029 - Pavement & Kerbs, Footpaths and Paved Areas Sheet 6 of 6
- N60BA-ROD-GEN-SW\_AE-DR-CH-40050 - Collision Mapping Sheet 1 of 2
- N60BA-ROD-GEN-SW\_AE-DR-CH-40051 - Collision Mapping Sheet 2 of 2




**SITE LOCATION PLAN**




**LOCALITY PLAN - NOT TO SCALE  
(NATIONAL MAP OF IRELAND)**




**SCHEME LOCATION PLAN  
(SCALE 1:12500 A1)**




**TIIV**  
Bonneagar Iompair Éireann  
Transport Infrastructure Ireland



**An Roinn Iompair**  
Department of Transport





Includes Ordnance Survey Ireland data reproduced under OSI Licence Number NMA 2022 / Mayo County Council. Unauthorised reproduction infringes Ordnance Survey Ireland and Government of Ireland copyright. © Ordnance Survey Ireland, 2022


**National Roads Office**  
Oifig Bhóthra Náisiúnta Mhaigh Eo

Glenpark House, The Mall, Castlebar, Co. Mayo

Senior Engineer: Paul Hyland, BE CEng MIEI, Chartered Engineer  
Senior Executive Engineer: Seamus Ó Mongáin, CEng MIEI

Tel: 094 906 4321  
Email: nro@regis.gov.ie  
Web: www.nro.ie

**Roughan & O'Donovan**



**Roughan & O'Donovan**

Consulting Engineers  
Civil - Structural - Transportation - Environmental

Arena House, Arena Road,  
Sandyford, Dublin 18  
Tel: +353 (1) 2940800  
Fax: +353 (1) 2940820  
e-mail: info@rod.ie  
Website: www.rod.ie

Revisions			
Description	Rev	By	Date
CLIENT REVIEW	P01	AG	23/09/22

TII Project No: **MO/21/2072**

File Name: J:\2021\136\21136-02\_WIP\08 MODELS\01 CAD\01 DWG\01 STG 2 - PLANNING PART B\N60BA-ROD-GEN-SW\_AE-DR-CH-40002 Site Location Plan.dwg

Scales: **AS SHOWN**

Designed: MMB Drawn: AG Checked: JET Date: AUG 2022

Project: **N60 Breaffy Active Travel and Safety Measures Scheme**

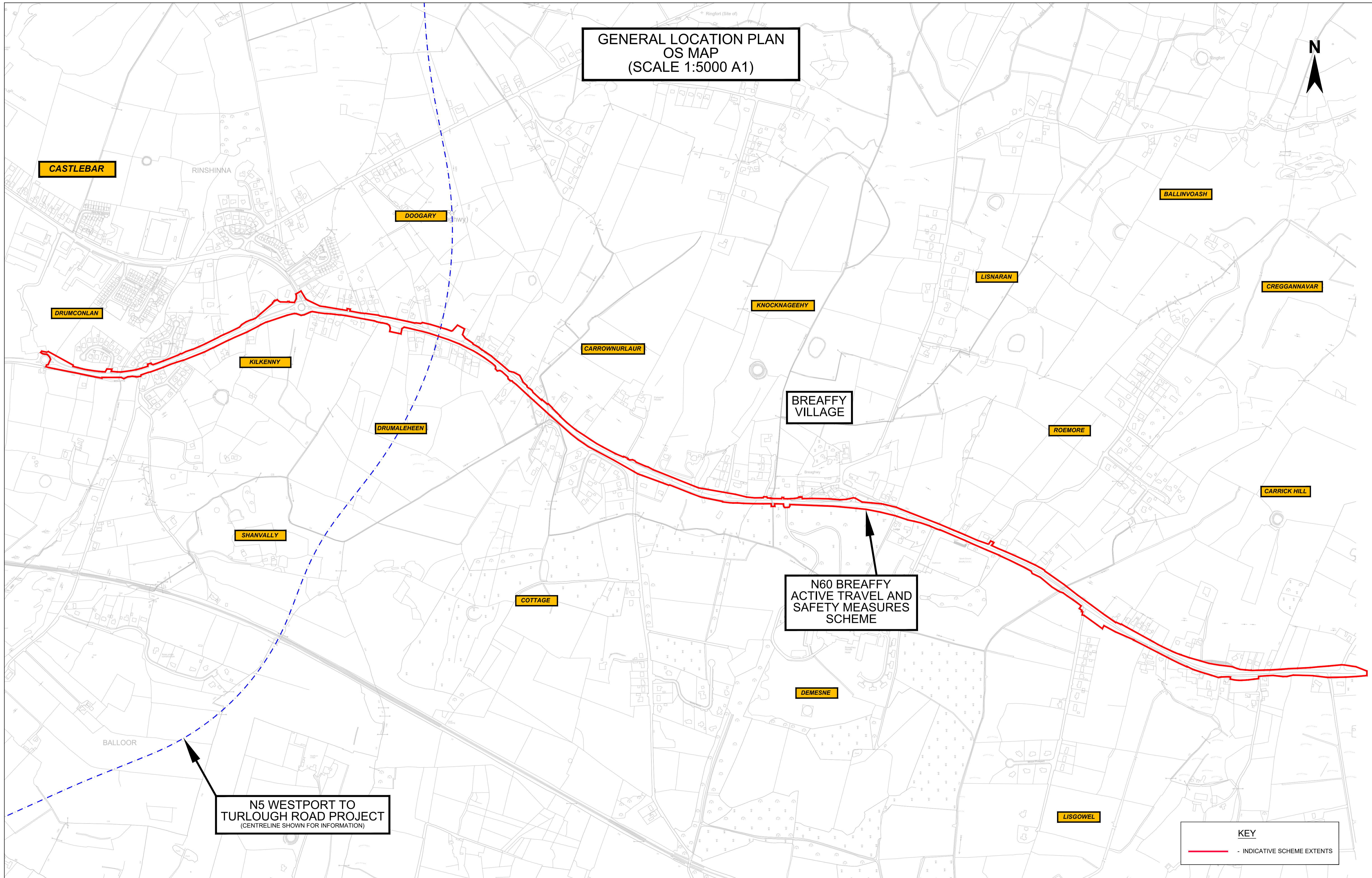
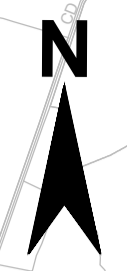
Title: **SITE LOCATION PLAN**

Drawing No: **N60BA-ROD-GEN-SW\_AE-DR-CH-40002**

Revision No: **P01**

S4 - Stage Approval  
07 September 2022

**GENERAL LOCATION PLAN  
OS MAP  
(SCALE 1:5000 A1)**



**N5 WESTPORT TO  
TURLOUGH ROAD PROJECT**  
(CENTRELINE SHOWN FOR INFORMATION)

**N60 BREAFFY  
ACTIVE TRAVEL AND  
SAFETY MEASURES  
SCHEME**

**KEY**  
- INDICATIVE SCHEME EXTENTS

Includes Ordnance Survey Ireland data reproduced under OSI Licence Number NMA 2022 / Mayo County Council. Unauthorised reproduction infringes Ordnance Survey Ireland and Government of Ireland copyright. © Ordnance Survey Ireland, 2022

**National Roads Office**  
Oifig Bhóthra Náisiúnta Mhaigh Eo

Glenpark House, The Mall, Castlebar, Co. Mayo

Senior Engineer: Paul Hyland, BE CE Eng MIEI, Chartered Engineer  
Senior Executive Engineer: Seamus Ó Mongáin, CEng MIEI

Tel: 094 906 4321  
Email: nro@nro.gov.ie  
Web: www.nro.ie

**Roughan & O'Donovan**

Consulting Engineers  
Civil - Structural - Transportation - Environmental

Arena House, Arena Road, Sandymount, Dublin 18.  
Tel: +353 (1) 2940800  
Fax: +353 (1) 2940820  
e-mail: info@rod.ie  
Website: www.rod.ie

Revisions			
Description	Rev	By	Date
CLIENT REVIEW	P01	AG	23/09/22
-	-	-	-
-	-	-	-
-	-	-	-
-	-	-	-
-	-	-	-

TII Project No: **MO/21/2072**

File Name: J:\2022\136\21136-02\_WIP\08 MODELS\01 CAD\01 DWG\01 STG 2 - PLANNING PART 8\N60BA-ROD-GEN-SW\_AE-DR-CH-40003 General Layout Plan With OS Map.dwg

Scales: **AS SHOWN**

Designed: MMB, Drawn: AG, Checked: JET, Date: AUG 2022

Project: **N60 Breaffy Active Travel and Safety Measures Scheme**

Title: **GENERAL LOCATION PLAN ON OS MAP**

Drawing No: N60BA-ROD-GEN-SW\_AE-DR-CH-40003

Revision No: P01

**S4 - Stage Approval**  
07 September 2022

GENERAL LOCATION PLAN  
AERIAL MAP  
(SCALE 1:5000 A1)



N5 WESTPORT TO  
TURLOUGH ROAD PROJECT  
(CENTRELINE SHOWN FOR INFORMATION)

N60 BREAFFY  
ACTIVE TRAVEL AND  
SAFETY MEASURES  
SCHEME

**KEY**  
- INDICATIVE SCHEME EXTENTS

Includes Ordnance Survey Ireland data reproduced under OSI Licence Number NMA 2022 / Mayo County Council. Unauthorised reproduction infringes Ordnance Survey Ireland and Government of Ireland copyright. © Ordnance Survey Ireland, 2022

**National Roads Office**  
Oifig Bhóthre Náisiúnta Mhaigh Eo

Glenpark House, The Mall, Castlebar, Co. Mayo

Senior Engineer: Paul Hyland, BE CE Eng MIEI Chartered Engineer  
Senior Executive Engineer: Seamus Ó Mongáin, CEng MIEI

Tel: 094 906 4321  
Email: nro@rodn.gov.ie  
Web: www.nro.ie

**Roughan & O'Donovan**  
Consulting Engineers

Arena House, Arena Road, Sandycroft, Dublin 18  
Tel: +353 (1) 2940800  
Fax: +353 (1) 2940820  
e-mail: info@rod.ie  
Website: www.rod.ie

Revisions			
Description	Rev	By	Date
CLIENT REVIEW	P01	AG	23/08/22
-	-	-	-
-	-	-	-
-	-	-	-
-	-	-	-
-	-	-	-
-	-	-	-

TII Project No: MO/21/22072

File Name: J:\2022\136\21136-02\_WIP\08 MODELS\01 CAD\01 DWG\01 STG 2 - PLANNING PART 8\N60BA-ROD-GEN-SW\_AE-DR-CH-40004 General Layout Plan Web Aerial Map.dwg

Scales: AS SHOWN

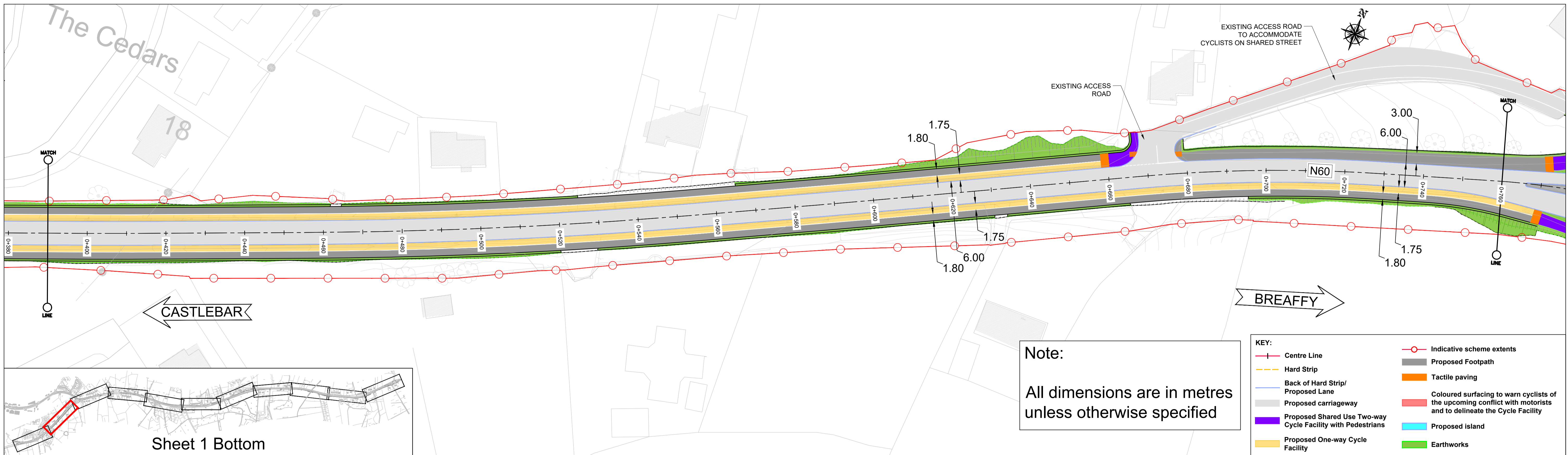
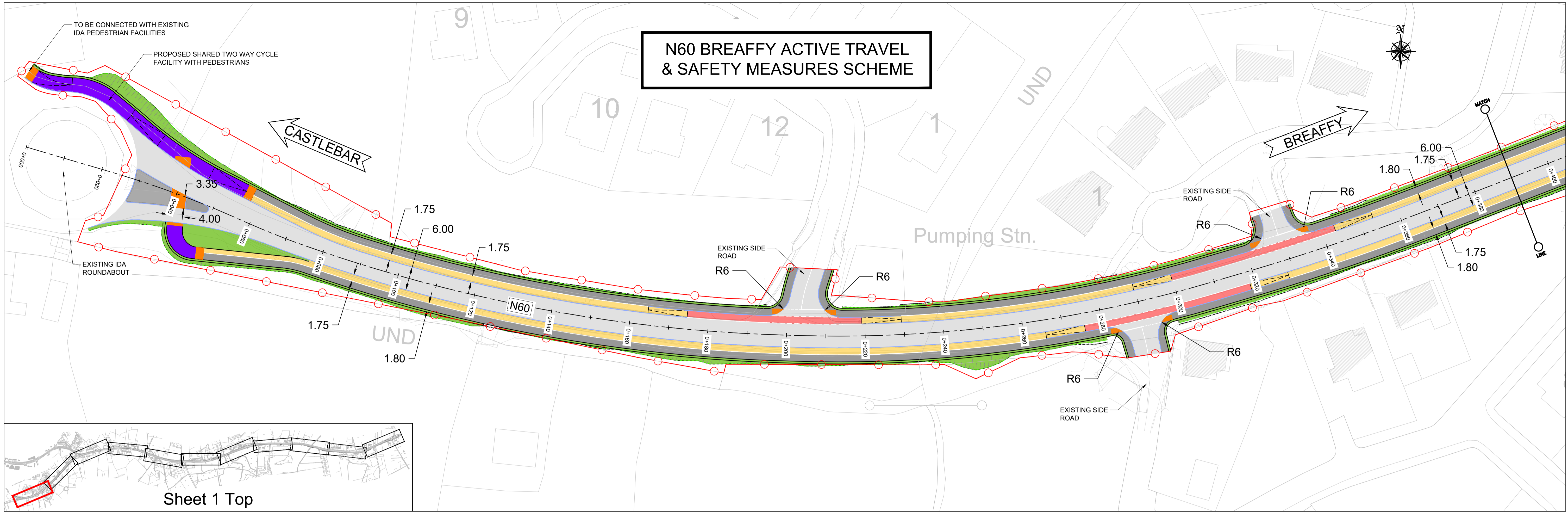
Designed: MMB	Drawn: AG	Checked: JET	Date: AUG 2022
---------------	-----------	--------------	----------------

Project: N60 Breaffy Active Travel and Safety Measures Scheme

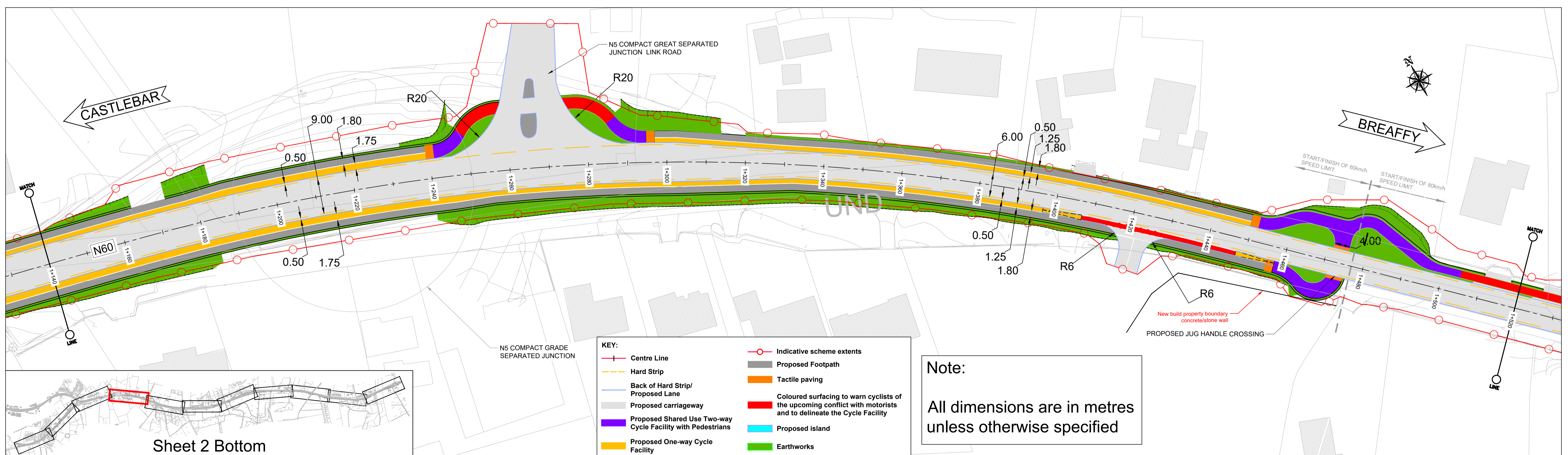
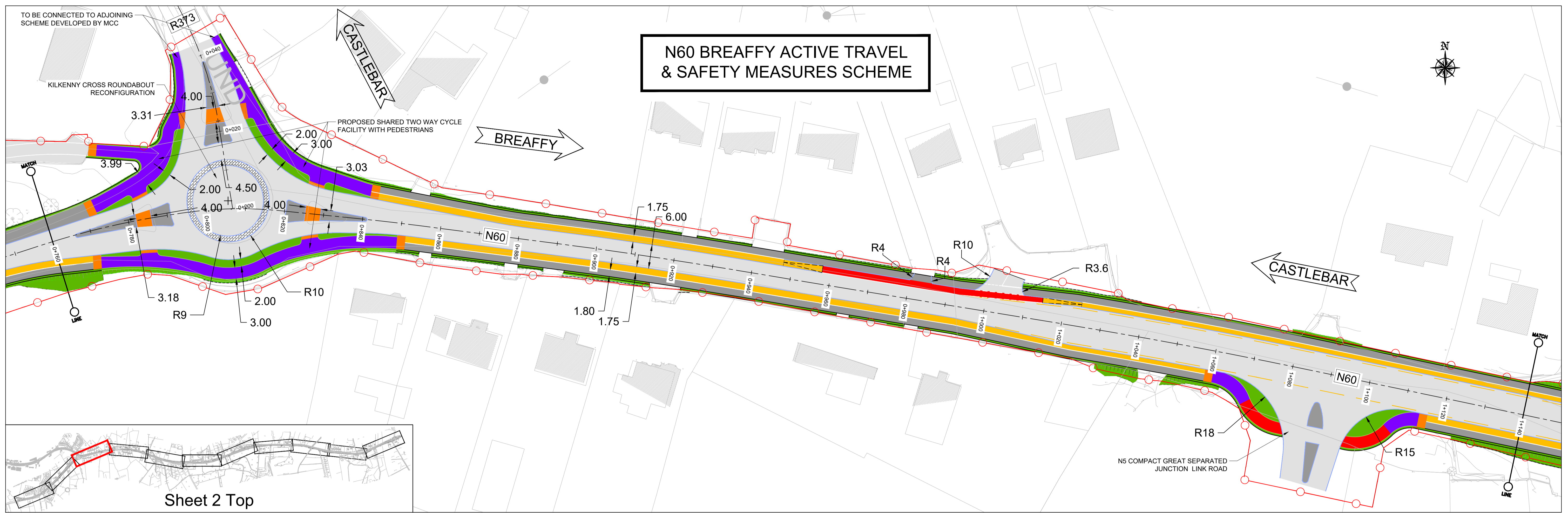
Title: GENERAL LOCATION PLAN ON AERIAL MAP

Drawing No: N60BA-ROD-GEN-SW_AE-DR-CH-40004	Revision No: P01
---	------------------

S4 - Stage Approval  
07 September 2022



Revisions			
Description	Rev	By	Date
CLIENT REVIEW	P01	AG	23/09/22



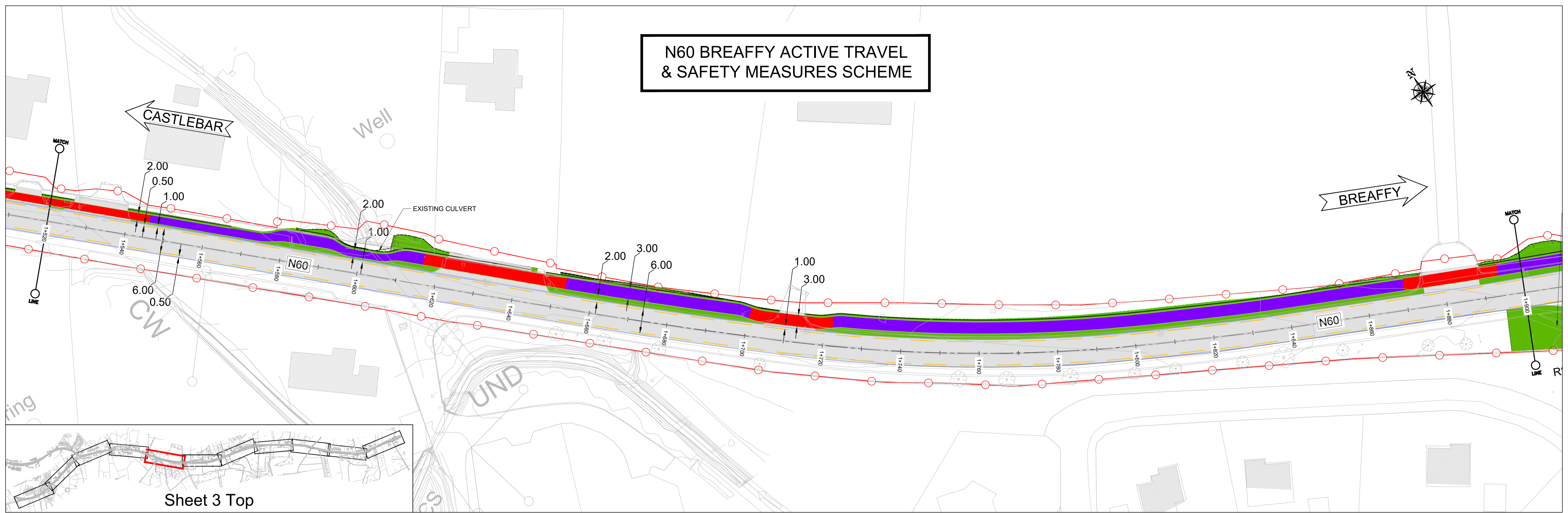
**KEY:**

Centre Line	Indicative scheme extents
Hard Strip	Proposed Footpath
Back of Hard Strip/ Proposed Lane	Tactile paving
Proposed carriageway	Coloured surfacing to warn cyclists of the upcoming conflict with motorists and to delineate the Cycle Facility
Proposed Shared Use Two-way Cycle Facility with Pedestrians	Proposed island
Proposed One-way Cycle Facility	Earthworks

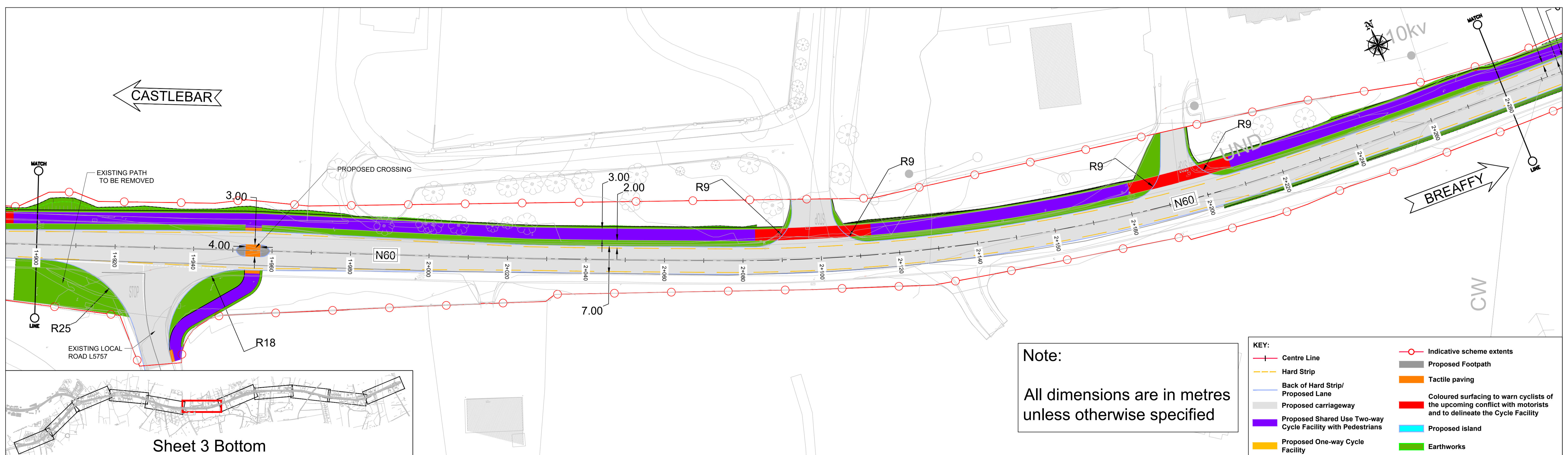
**Note:**  
All dimensions are in metres unless otherwise specified

Revisions			
Description	Rev	By	Date
CLIENT REVIEW	P01	AG	23/08/22

# N60 BREAFFY ACTIVE TRAVEL & SAFETY MEASURES SCHEME



Sheet 3 Top



Sheet 3 Bottom

**Note:**  
All dimensions are in metres unless otherwise specified

KEY:	
	Centre Line
	Hard Strip
	Back of Hard Strip/ Proposed Lane
	Proposed carriageway
	Proposed Shared Use Two-way Cycle Facility with Pedestrians
	Proposed One-way Cycle Facility
	Indicative scheme extents
	Proposed Footpath
	Tactile paving
	Coloured surfacing to warn cyclists of the upcoming conflict with motorists and to delineate the Cycle Facility
	Proposed island
	Earthworks

**TII**  
Bonneagar Iompair Éireann  
Transport Infrastructure Ireland

An Roinn Iompair  
Department of Transport

**MAYO**  
NATIONAL ROADS OFFICE  
Oifig Bhóthre Náisiúnta Mhaigh Eo

Includes Ordnance Survey Ireland data reproduced under OSI Licence Number NMA 2022 / Mayo County Council. Unauthorised reproduction infringes Ordnance Survey Ireland and Government of Ireland copyright. © Ordnance Survey Ireland, 2022

**National Roads Office**  
Oifig Bhóthre Náisiúnta Mhaigh Eo

Glenpark House, The Mall, Castlebar, Co. Mayo

Senior Engineer: Paul Hyland, BE CE Eng MIEI, Chartered Engineer  
Senior Executive Engineer: Seamus Ó Mongáin, CEng MIEI

Tel: 094 906 4321  
Email: nro@regis.gov.ie  
Web: www.nro.ie

**Roughan & O'Donovan**  
Consulting Engineers

Arena House, Arena Road, Sandymount, Dublin 18.  
Tel: +353 (1) 2940800  
Fax: +353 (1) 2940820  
e-mail: info@rod.ie  
Website: www.rod.ie

Revisions			
Description	Rev	By	Date
CLIENT REVIEW	P01	AG	23/09/22
-	-	-	-
-	-	-	-
-	-	-	-
-	-	-	-
-	-	-	-
-	-	-	-
-	-	-	-

TII Project No: MO/21/22072

Project: N60 Breaffy Active Travel and Safety Measures Scheme

Title: GENERAL ROAD LAYOUT SHEET 3 OF 6

Scale: 1:500 @ A1

Designed: MMB, Drawn: AG, Checked: JET, Date: AUG 2022

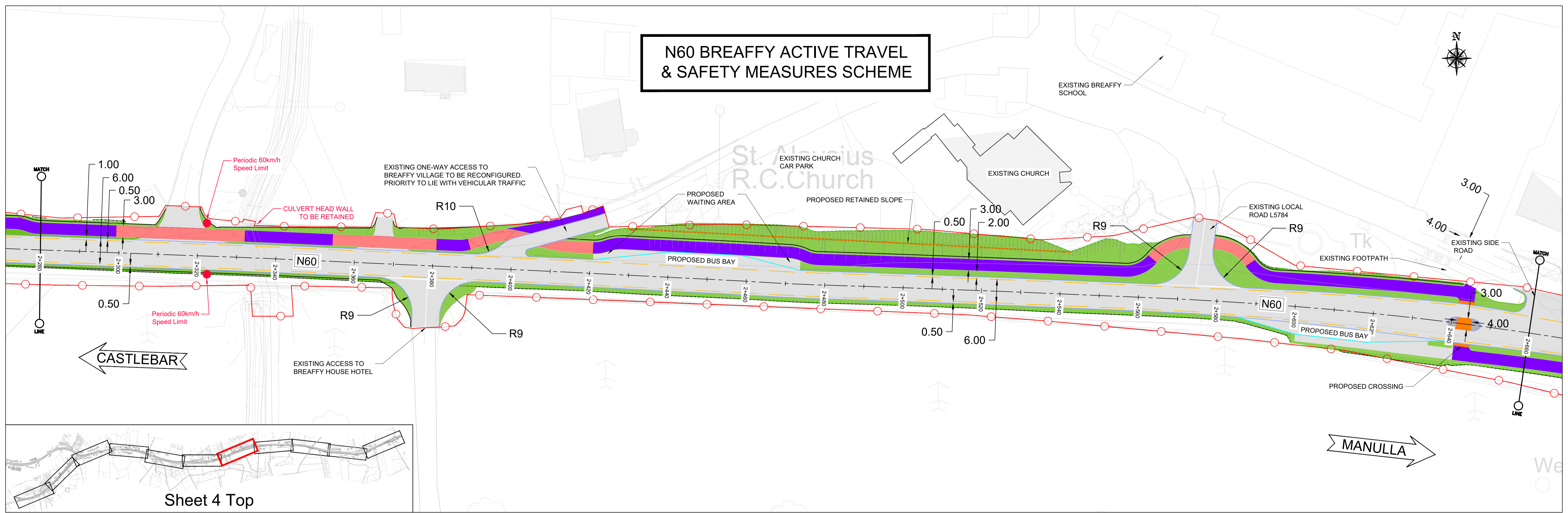
Drawing No: N60BA-ROD-HWY-SW\_AE-DR-CH-40007

Revision No: P01

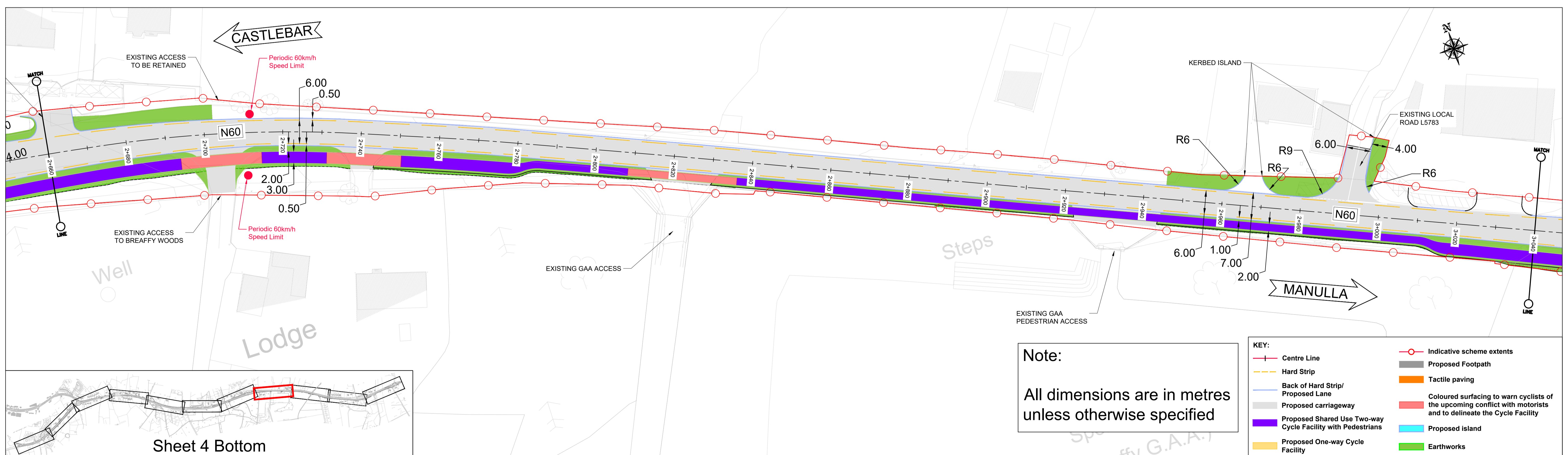
S4 - Stage Approval  
08 September 2022



# N60 BREAFFY ACTIVE TRAVEL & SAFETY MEASURES SCHEME



Sheet 4 Top



Sheet 4 Bottom

**Note:**  
All dimensions are in metres unless otherwise specified

**KEY:**

— Centre Line	— Indicative scheme extents
— Hard Strip	— Proposed Footpath
— Back of Hard Strip/ Proposed Lane	— Tactile paving
— Proposed carriageway	— Coloured surfacing to warn cyclists of the upcoming conflict with motorists and to delineate the Cycle Facility
— Proposed Shared Use Two-way Cycle Facility with Pedestrians	— Proposed island
— Proposed One-way Cycle Facility	— Earthworks

Includes Ordnance Survey Ireland data reproduced under OSI Licence Number NMA 2022 / Mayo County Council. Unauthorised reproduction infringes Ordnance Survey Ireland and Government of Ireland copyright. © Ordnance Survey Ireland, 2022

**National Roads Office**  
Oifig Bhóthre Náisiúnta Mhaigh Eo

Glenpark House, The Mall, Castlebar, Co. Mayo

Senior Engineer: Paul Hyland, BE CE Eng MIEI, Chartered Engineer  
Senior Executive Engineer: Seamus Ó Mongáin, CE Eng MIEI

Tel: 094 906 4321  
Email: nro@nro.gov.ie  
Web: www.nro.ie

**Roughan & O'Donovan**  
Consulting Engineers

Arena House, Arena Road, Sandymount, Dublin 18.  
Tel: +353 (1) 2940800  
Fax: +353 (1) 2940820  
e-mail: info@rod.ie  
Website: www.rod.ie

Revisions			
Description	Rev	By	Date
CLIENT REVIEW	P01	AG	23/09/22

TII Project No: MO/21/22072

Project: N60 Breaffy Active Travel and Safety Measures Scheme

Title: GENERAL ROAD LAYOUT SHEET 4 OF 6

Scale: 1:500 @ A1

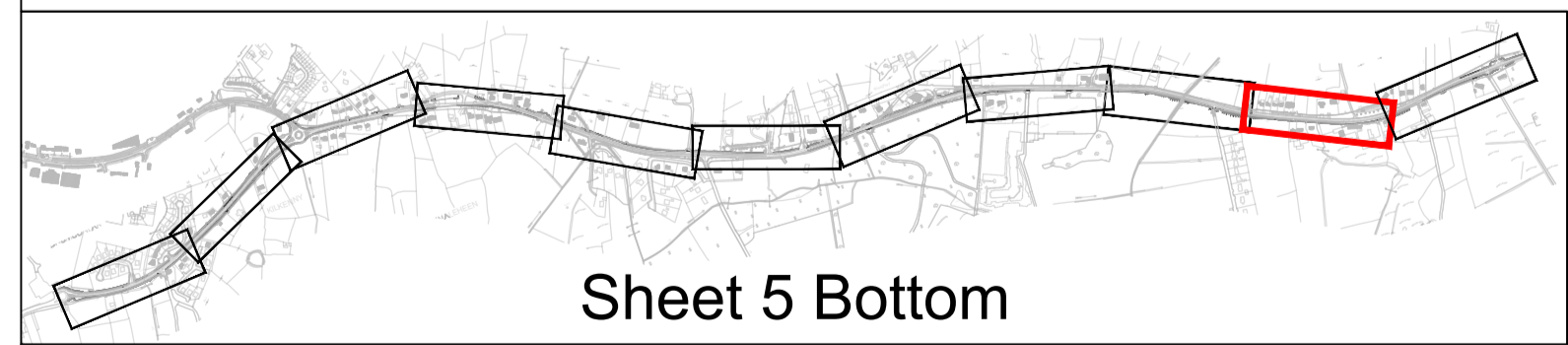
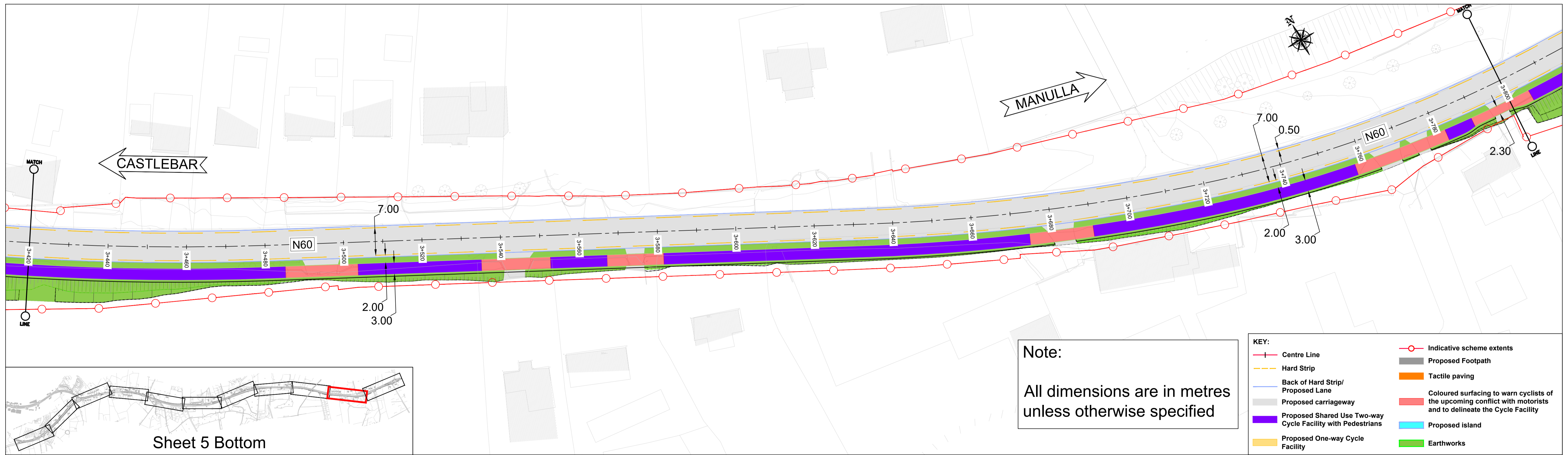
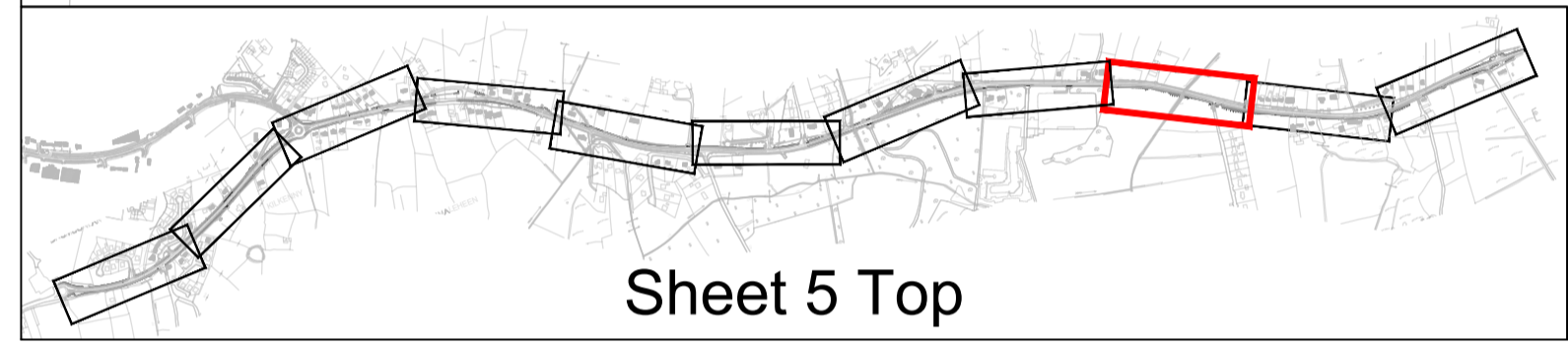
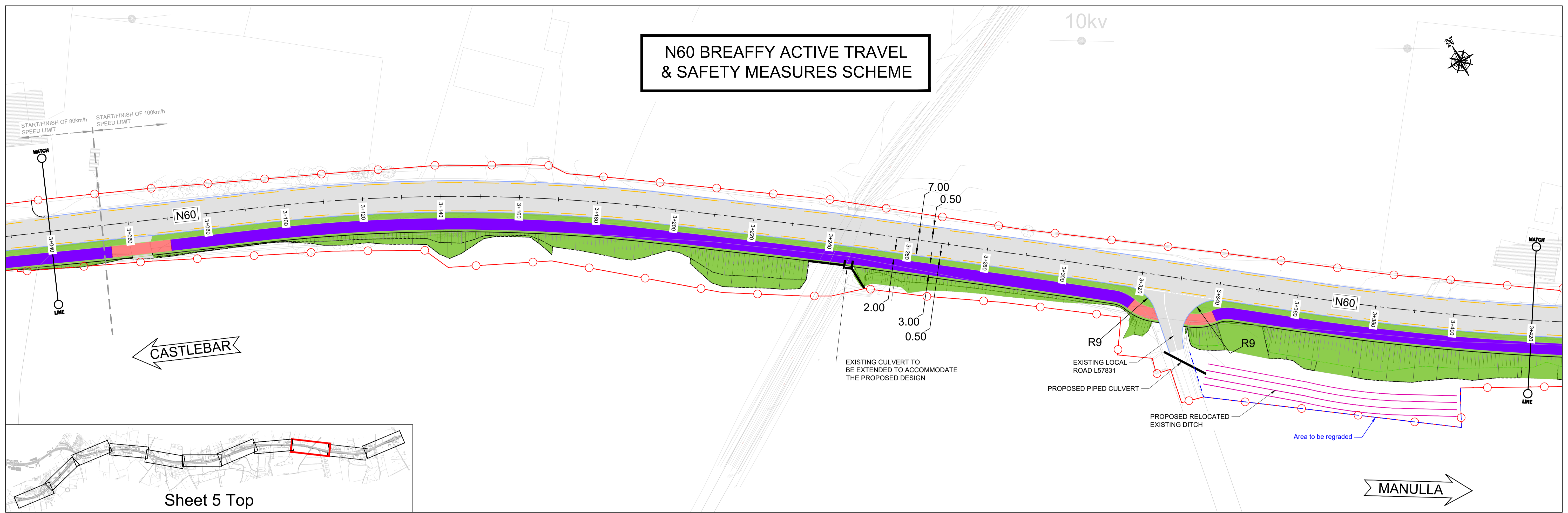
Designed: MMB, Drawn: AG, Checked: JET, Date: AUG 2022

Drawing No: N60BA-ROD-HWY-SW\_AE-DR-CH-40008

Revision No: P01

S4 - Stage Approval 07 September 2022

# N60 BREAFFY ACTIVE TRAVEL & SAFETY MEASURES SCHEME



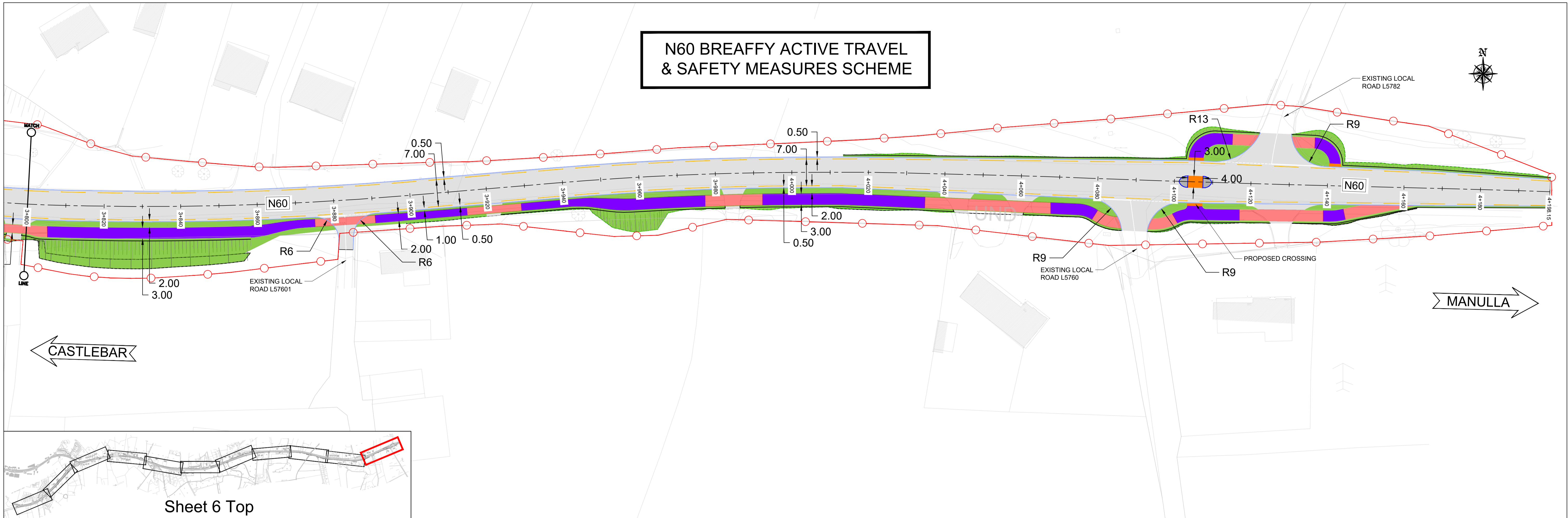
**Note:**  
All dimensions are in metres unless otherwise specified

**KEY:**

Centre Line	Indicative scheme extents
Hard Strip	Proposed Footpath
Back of Hard Strip/ Proposed Lane	Tactile paving
Proposed carriageway	Coloured surfacing to warn cyclists of the upcoming conflict with motorists and to delineate the Cycle Facility
Proposed Shared Use Two-way Cycle Facility with Pedestrians	Proposed island
Proposed One-way Cycle Facility	Earthworks

Revisions		Rev	By	Date
CLIENT REVIEW		P01	AG	23/08/22
		-	-	-
		-	-	-
		-	-	-
		-	-	-
		-	-	-
		-	-	-
		-	-	-

# N60 BREAFFY ACTIVE TRAVEL & SAFETY MEASURES SCHEME



**Note:**  
All dimensions are in metres unless otherwise specified

KEY:	
	Centre Line
	Hard Strip
	Back of Hard Strip/ Proposed Lane
	Proposed carriageway
	Proposed Shared Use Two-way Cycle Facility with Pedestrians
	Proposed One-way Cycle Facility
	Indicative scheme extents
	Proposed Footpath
	Tactile paving
	Coloured surfacing to warn cyclists of the upcoming conflict with motorists and to delineate the Cycle Facility
	Proposed island
	Earthworks

**TII**  
Bonneagar Iompair Éireann  
Transport Infrastructure Ireland

**An Roinn Iompair**  
Department of Transport

**MAYO**  
NATIONAL ROADS OFFICE

**National Roads Office**  
Oifig Bhóthre Náisiúnta Mhaigh Eo

Glenpark House, The Mall, Castlebar, Co. Mayo

Senior Engineer: Paul Hyland, BE CE Eng MIEI, Chartered Engineer  
Senior Executive Engineer: Seamus Ó Mongáin, CE Eng MIEI

Tel: 094 906 4321  
Email: nro@regis.gov.ie Web: www.nro.ie

**Roughan & O'Donovan**

Consulting Engineers

Civil · Structural · Transportation · Environmental

Arena House, Arena Road, Sandycove, Dublin 18.  
Tel: +353 (1) 2940800  
Fax: +353 (1) 2940820  
e-mail: info@rod.ie  
Website: www.rod.ie

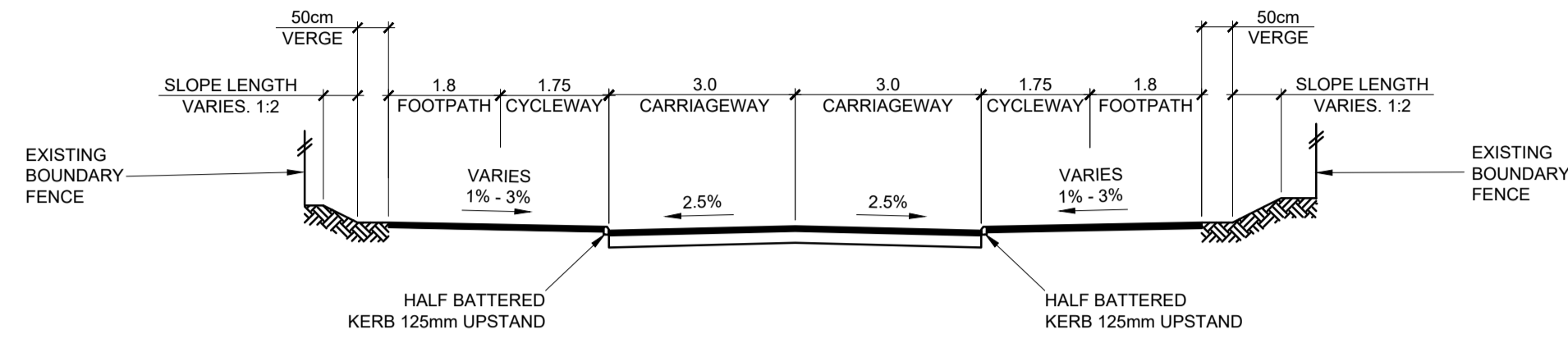
Revisions			
Description	Rev	By	Date
CLIENT REVIEW	P01	AG	23/09/22
-	-	-	-
-	-	-	-
-	-	-	-
-	-	-	-
-	-	-	-
-	-	-	-

TII Project No:	MO/21/22072
File Name:	J:\2021\136\21136-02_WIP\08 MODELS\01 CAD\01 DWG\01 STG 2 - PLANNING PART 8\N60BA-ROD-HWY-SW_AE-DR-CH-40005 - 40010 General Road Layout.dwg
Scales:	1:500 @ A1
Designed:	MMB
Drawn:	AG
Checked:	JET
Date:	AUG 2022

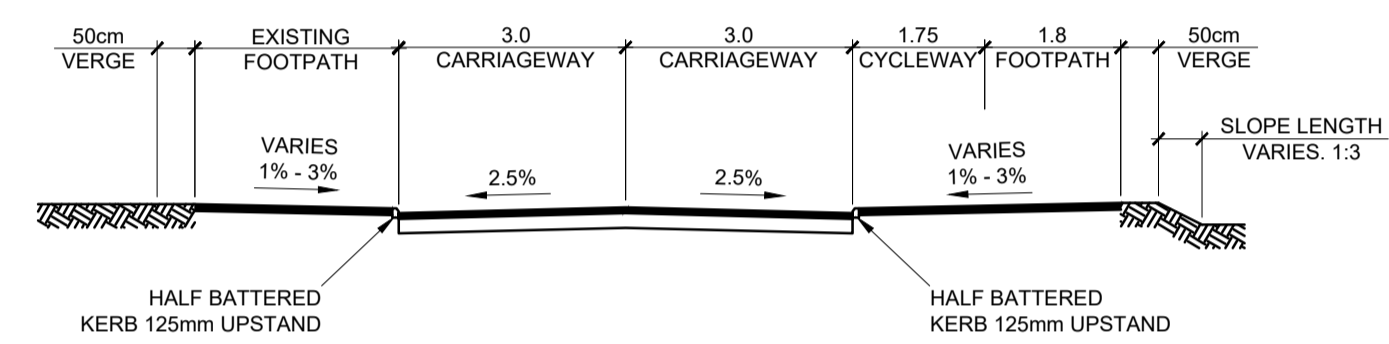
Project:	N60 Breaffy Active Travel and Safety Measures Scheme
Title:	GENERAL ROAD LAYOUT SHEET 6 OF 6
Drawing No:	N60BA-ROD-HWY-SW_AE-DR-CH-40010
Revision No:	P01

S4 - Stage Approval  
07 September 2022

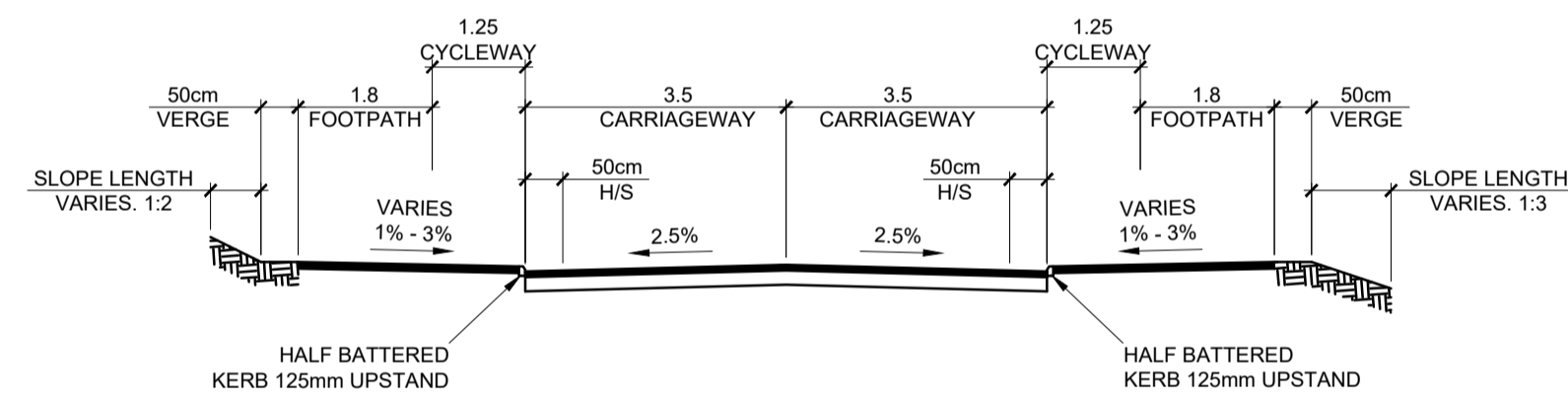
# TYPICAL CROSS SECTIONS (SCALE 1:100 A1)



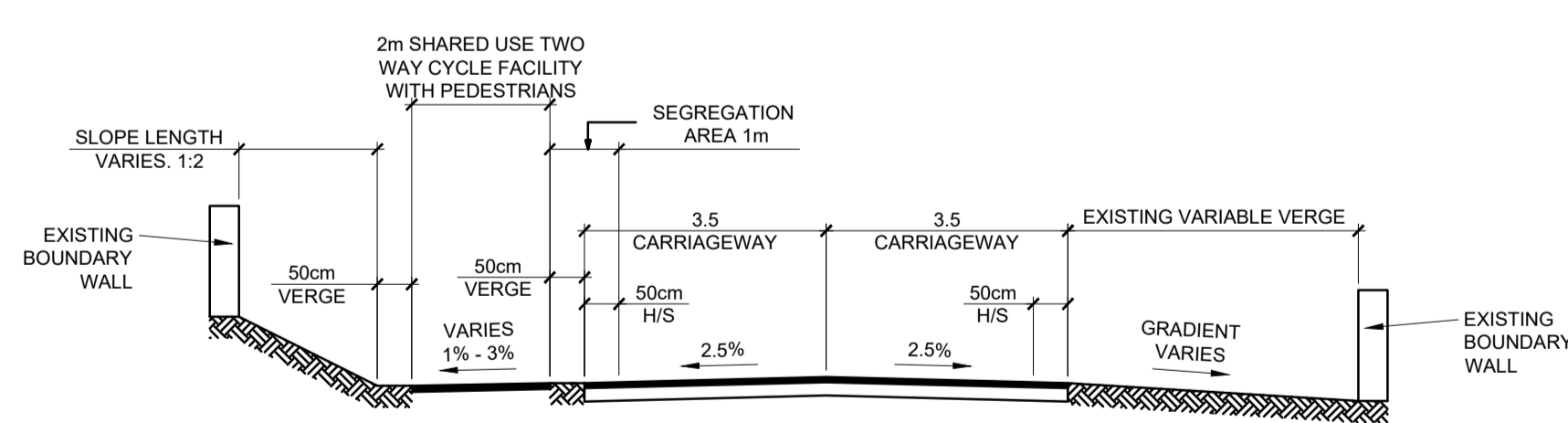
**TYPICAL CROSS SECTION  
CHAINAGE 0+240m**



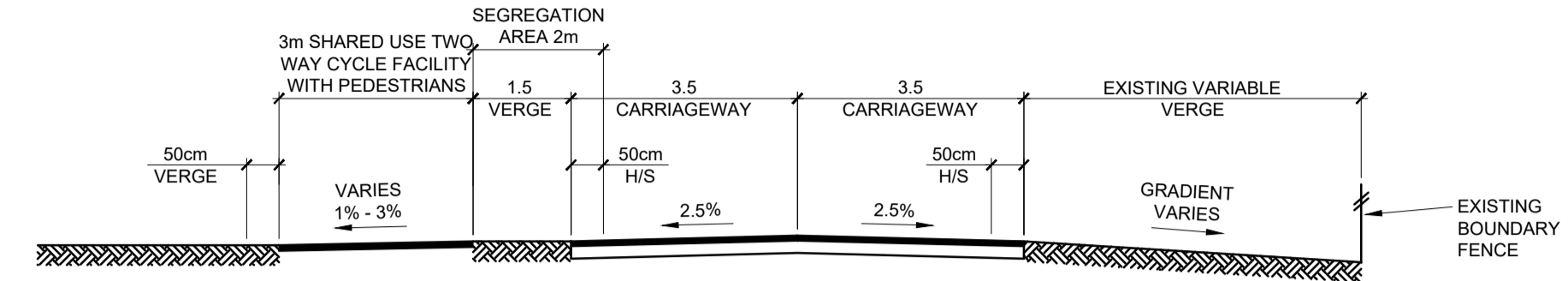
**TYPICAL CROSS SECTION  
CHAINAGE 0+720m**



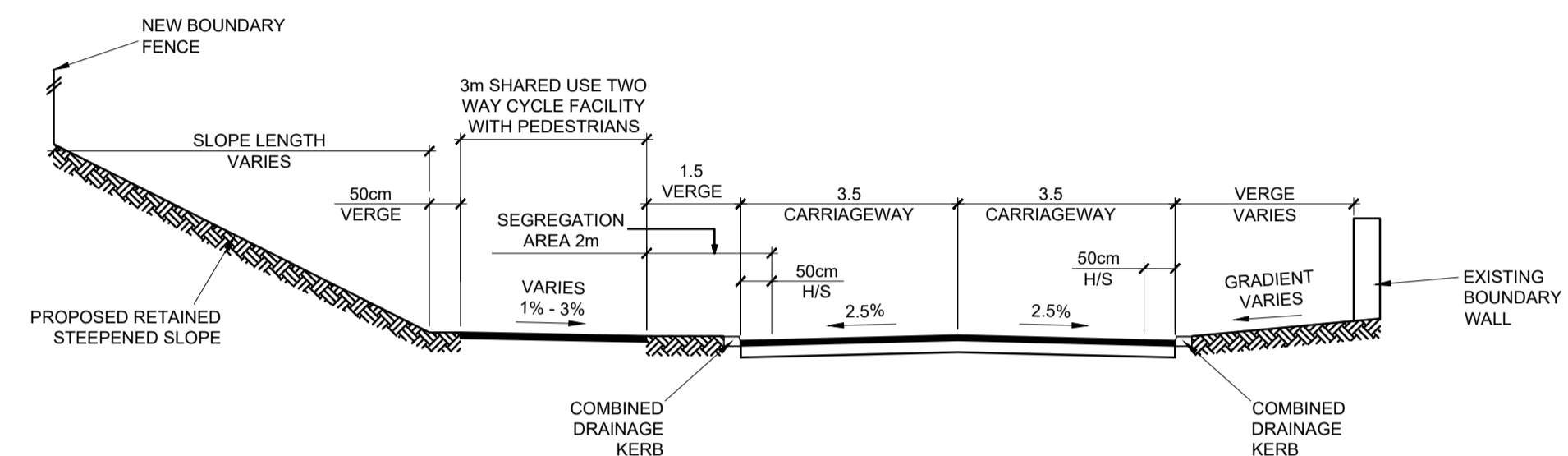
**TYPICAL CROSS SECTION  
CHAINAGE 1+380m**



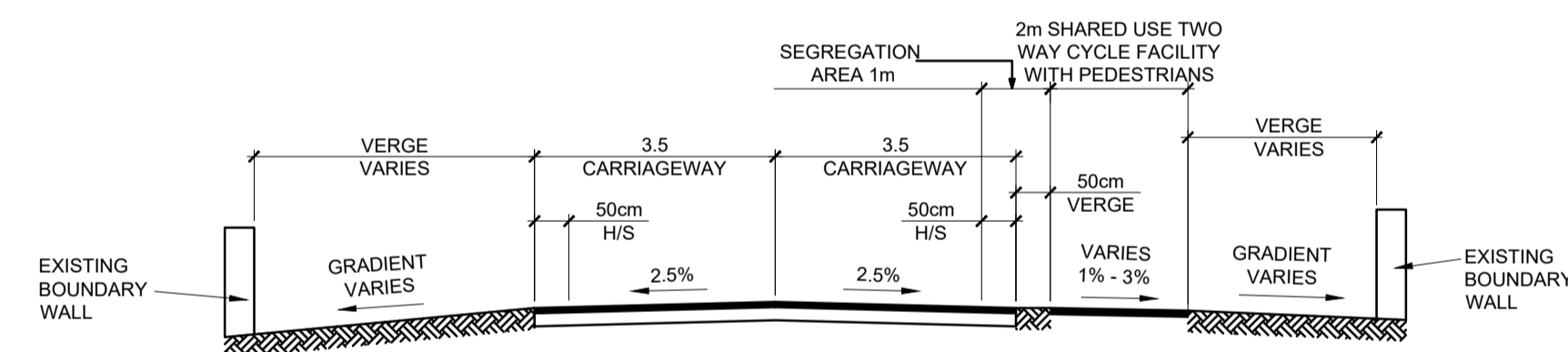
**TYPICAL CROSS SECTION  
CHAINAGE 1+560m**



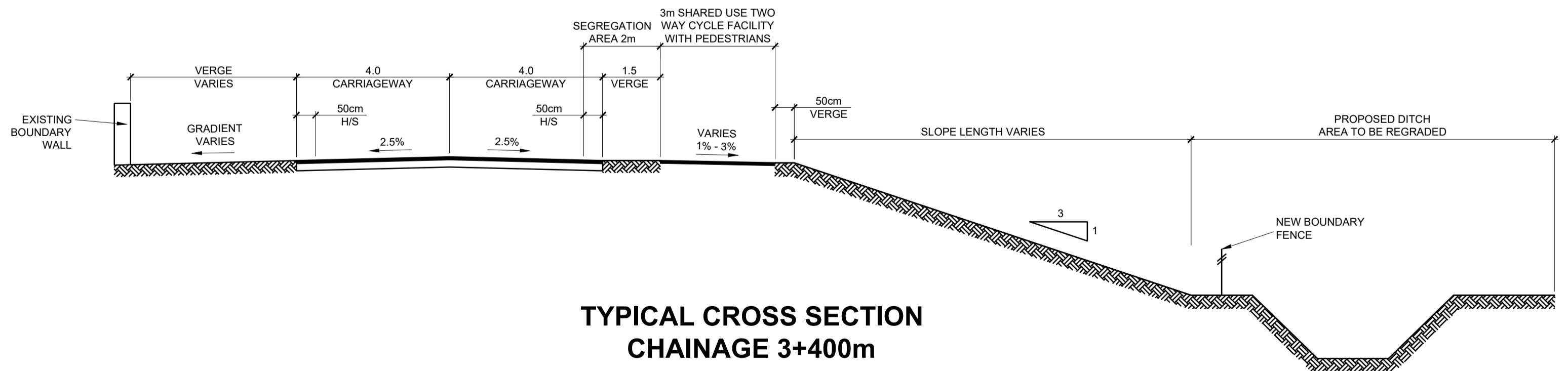
**TYPICAL CROSS SECTION  
CHAINAGE 2+040m**



**TYPICAL CROSS SECTION  
CHAINAGE 2+500m**



**TYPICAL CROSS SECTION  
CHAINAGE 2+900m**




**TYPICAL CROSS SECTION  
CHAINAGE 3+400m**

**Note:**  
All dimensions are in metres except when labelled in centimetres



An Roinn Iompair  
Department of Transport



**National Roads Office**  
Oifig Bhóthre Náisiúnta Mhaigh Eo  
Glenpark House, The Mall, Castlebar, Co. Mayo  
Senior Engineer: Paul Hyland  
BE CE Eng MIEI  
Chartered Engineer  
Senior Executive Engineer: Seamus Ó Mongáin, CE Eng MIEI  
Tel: 094 906 4321  
Email: nro@rodn.gov.ie Website: www.rodn.ie

Roughan & O'Donovan



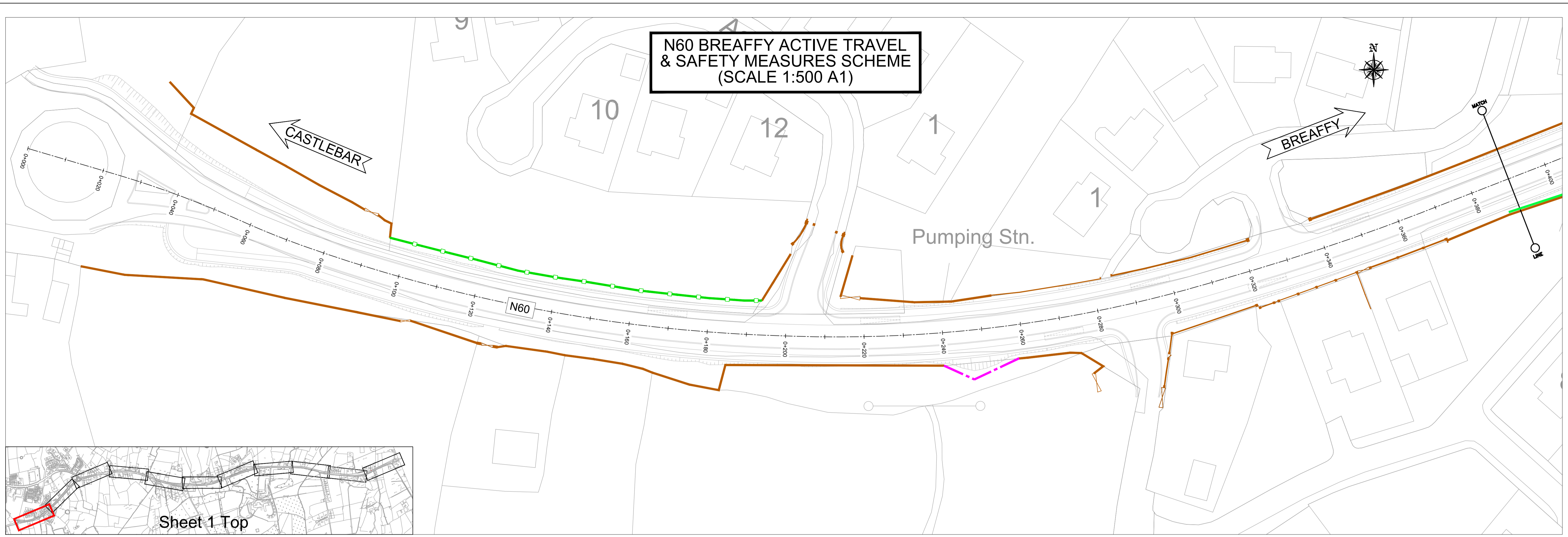
Arena House, Arena Road,  
Sandyford, Dublin 18.  
Tel: +353 (1) 2940800  
Fax: +353 (1) 2940820  
e-mail: info@rod.ie  
Website: www.rod.ie

Revisions			
Description	Rev	By	Date
CLIENT REVIEW		P01	AG 23/09/22
-	-	-	-
-	-	-	-
-	-	-	-
-	-	-	-
-	-	-	-
-	-	-	-
-	-	-	-

TII Project No:	MO/21/22072
File Name:	J:\2021\136\21136-02_WIP\08 MODELS\01 CAD\01 DWG\01 STG 2 - PLANNING PART 8\N60BA-ROD-GEN-SW_AE-DR-CH-40011 Typical Cross Sections.dwg
Scales:	1:100 @ A1
Designed:	MMB
Drawn:	AG
Checked:	JET
Date:	AUG 2022

Project:	N60 Breaffy Active Travel and Safety Measures Scheme
Title:	TYPICAL CROSS SECTIONS
Drawing No:	N60BA-ROD-GEN-SW_AE-DR-CH-40011
Revision No:	P01

S4 - Stage Approval  
07 September 2022



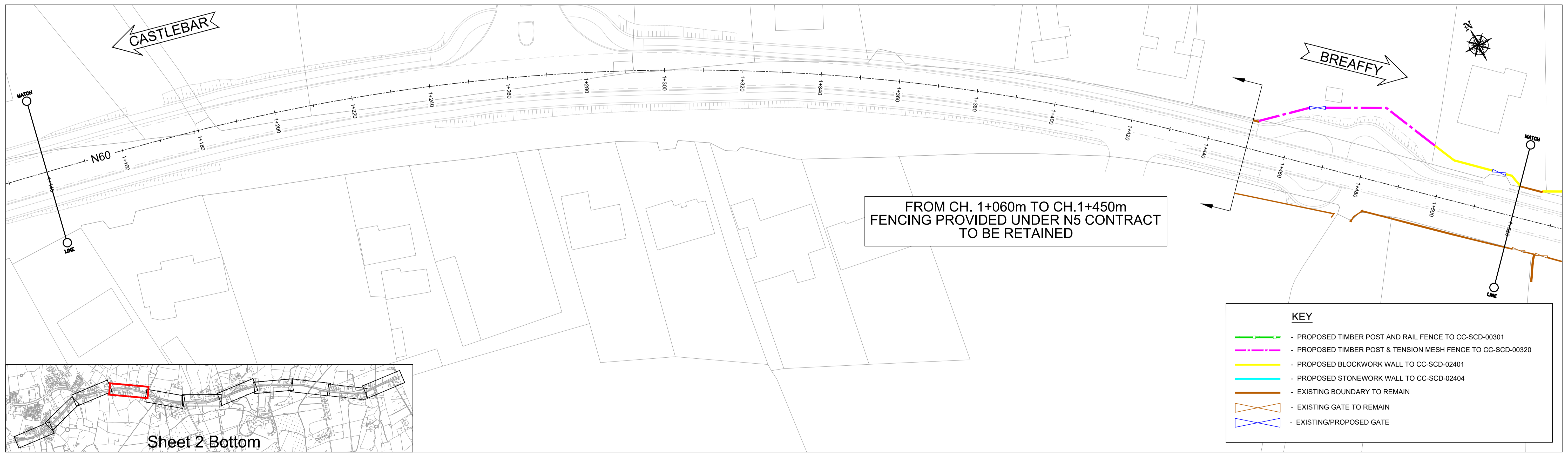
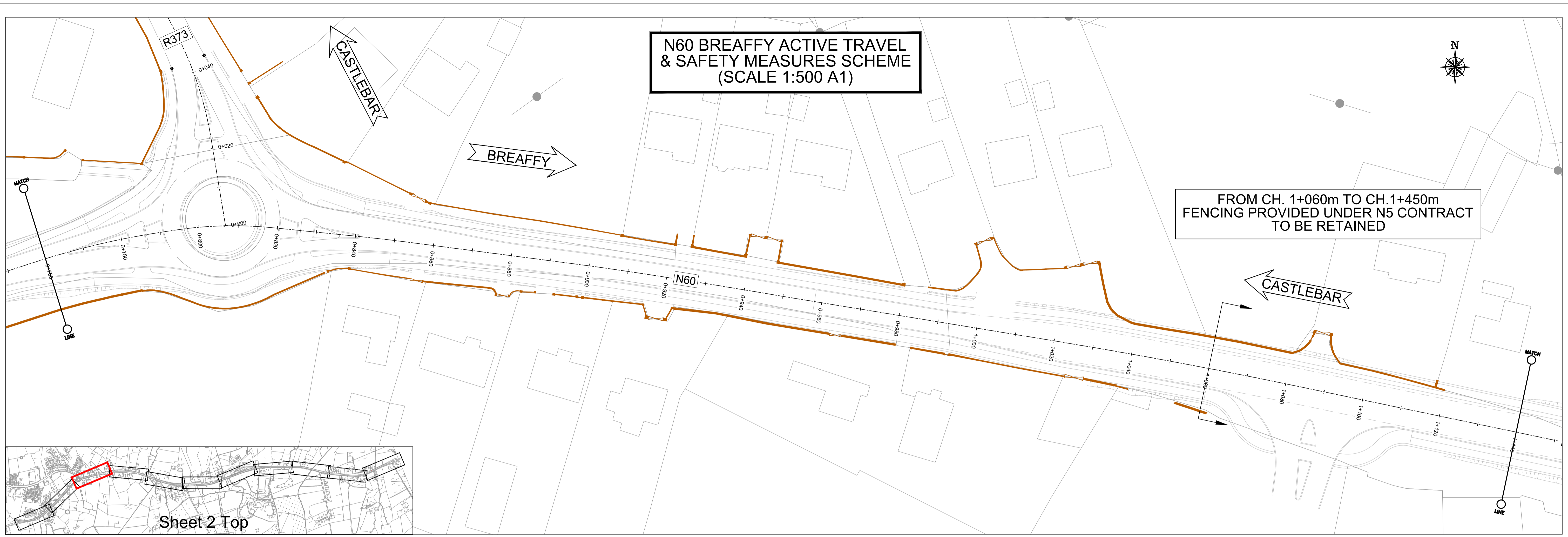
Includes Ordnance Survey Ireland data reproduced under OSI Licence Number NMA 2022 / Mayo County Council. Unauthorised reproduction infringes Ordnance Survey Ireland and Government of Ireland copyright. © Ordnance Survey Ireland, 2022

**National Roads Office**  
 Oifig Bhóthre Náisiúnta Mhaigh Eo  
 Glenpark House, The Mall, Castlebar, Co. Mayo  
 Senior Engineer: Paul Hyland, BE CE Eng MIEI, Chartered Engineer  
 Senior Executive Engineer: Seamus Ó Mongáin, CE Eng MIEI  
 Tel: 094 906 4321  
 Email: nro@regis.gov.ie Web: www.nro.ie

**Roughan & O'Donovan**  
 Consulting Engineers  
 Civil - Structural - Transportation - Environmental  
 Arena House, Arena Road, Sandycove, Dublin 18  
 Tel: +353 (1) 2940800  
 Fax: +353 (1) 2940820  
 e-mail: info@rod.ie  
 Website: www.rod.ie

Description	Revisions			Date
	Rev	By	AG	
CLIENT REVIEW	P01	AG		23/08/22
	-	-	-	-
	-	-	-	-
	-	-	-	-
	-	-	-	-
	-	-	-	-
	-	-	-	-

TII Project No: MO/21/2072  
 File Name: J:\2021\13621136-02\_WIP\08 MODELS\01 CAD\01 DWG\01 STG 2 - PLANNING PART 8\N60BA-RCD-HFE-SW\_AE-DR-CH-40012 To 40017 Fencing & Boundary Treatment.dwg  
 Scales: 1:500 @ A1  
 Designed: MMB Drawn: AG Checked: JET Date: AUG 2022  
 Project: N60 Breaffy Active Travel and Safety Measures Scheme  
 Title: FENCING & BOUNDARY TREATMENT SHEET 1 OF 6  
 Drawing No: N60BA-RCD-HFE-SW\_AE-DR-CH-40012  
 Revision No: P01  
 S4 - Stage Approval 07 September 2022

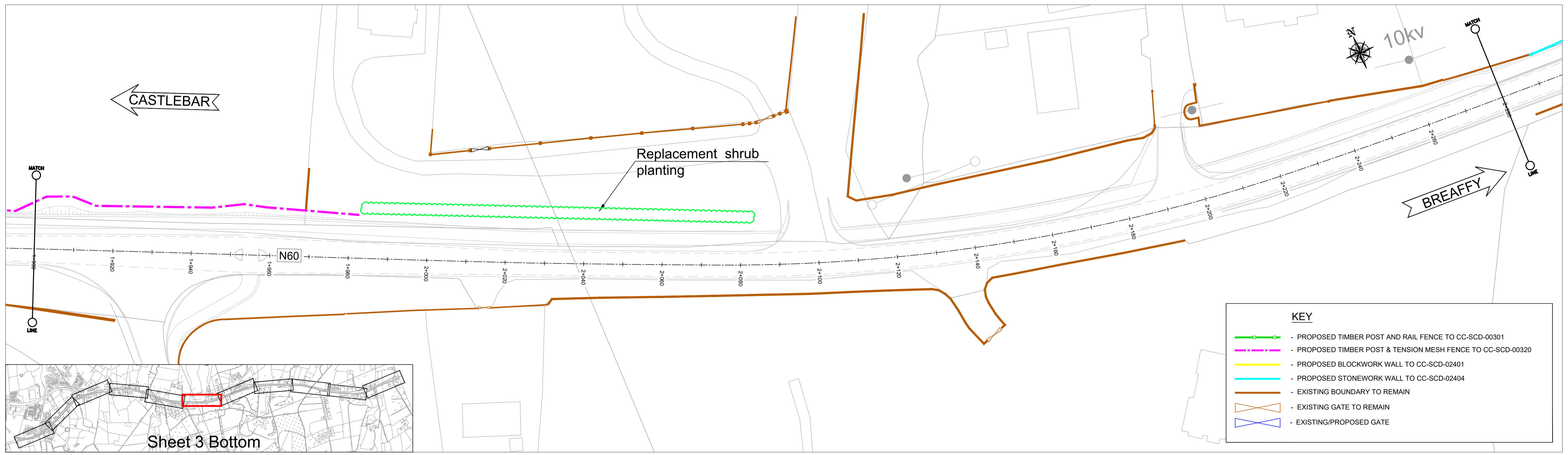
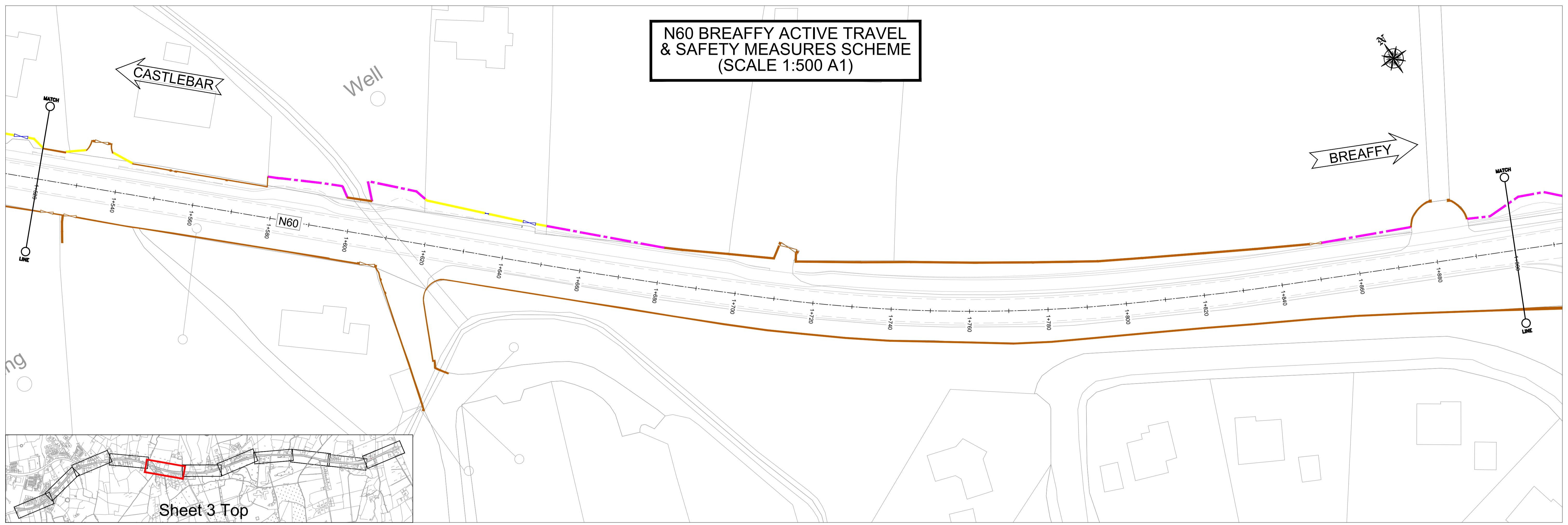


Revisions			
Description	Rev	By	Date
CLIENT REVIEW	P01	AG	23/09/22
-	-	-	-
-	-	-	-
-	-	-	-
-	-	-	-
-	-	-	-
-	-	-	-

TII Project No: MO/21/22072	Project: N60 Breaffy Active Travel and Safety Measures Scheme
File Name: J:\2021\136\21136-02_WIP\08 MODELS\01 CAD\01 DWG\01 STG 2 - PLANNING PART 8\N60BA-ROD-HFE-SW_AE-DR-CH-40012 To 40017 Fencing & Boundary Treatment.dwg	Title: FENCING & BOUNDARY TREATMENT SHEET 2 OF 6
Scales: 1:500 @ A1	Designed: MMB Drawn: AG Checked: JET Date: AUG 2022
Drawing No: N60BA-ROD-HFE-SW_AE-DR-CH-40013	Revision No: P01

S4 - Stage Approval  
 07 September 2022

**N60 BREAFFY ACTIVE TRAVEL & SAFETY MEASURES SCHEME  
(SCALE 1:500 A1)**



**KEY**

- - PROPOSED TIMBER POST AND RAIL FENCE TO CC-SCD-00301
- - - - PROPOSED TIMBER POST & TENSION MESH FENCE TO CC-SCD-00320
- - PROPOSED BLOCKWORK WALL TO CC-SCD-02401
- - PROPOSED STONework WALL TO CC-SCD-02404
- - EXISTING BOUNDARY TO REMAIN
- X - EXISTING GATE TO REMAIN
- X - EXISTING/PROPOSED GATE

**TIIV**  
Bonneagar Iompair Éireann  
Transport Infrastructure Ireland

An Roinn Iompair  
Department of Transport

**MAYO**  
NATIONAL ROADS OFFICE  
Oifig Bhóthre Náisiúnta Mhaigh Eo

Glenpark House, The Mall, Castlebar, Co. Mayo

Senior Engineer: Paul Hyland, BE CEng MIEI, Chartered Engineer  
Senior Executive Engineer: Seamus Ó Mongáin, CEng MIEI

Tel: 094 906 4321  
Email: nro@nro.ie  
Web: www.nro.ie

Includes Ordnance Survey Ireland data reproduced under OSI Licence Number NMA 2022 / Mayo County Council.  
Unauthorised reproduction infringes Ordnance Survey Ireland and Government of Ireland copyright. © Ordnance Survey Ireland, 2022

**Roughan & O'Donovan**  
Consulting Engineers  
Civil · Structural · Transportation · Environmental

Arena House, Arena Road,  
Sandyford, Dublin 18.  
Tel: +353 (1) 2940800  
Fax: +353 (1) 2940820  
e-mail: info@rod.ie  
Website: www.rod.ie

**Revisions**

Description	Rev	By	Date
CLIENT REVIEW	P01	AG	22/09/22
-	-	-	-
-	-	-	-
-	-	-	-
-	-	-	-
-	-	-	-
-	-	-	-
-	-	-	-

TII Project No: **MO/21/22072**

File Name: J:\2021\13621136-02\_WIP\08 MODELS\01 CAD\01 DWG\01 STG 2 - PLANNING PART 8\N60BA-RCD-HFE-SW\_AE-DR-CH-40012 To 40017 Fencing & Boundary Treatment.dwg

Scales: **1:500 @ A1**

Designed: MMB Drawn: AG Checked: JET Date: AUG 2022

Project: **N60 Breaffy Active Travel and Safety Measures Scheme**

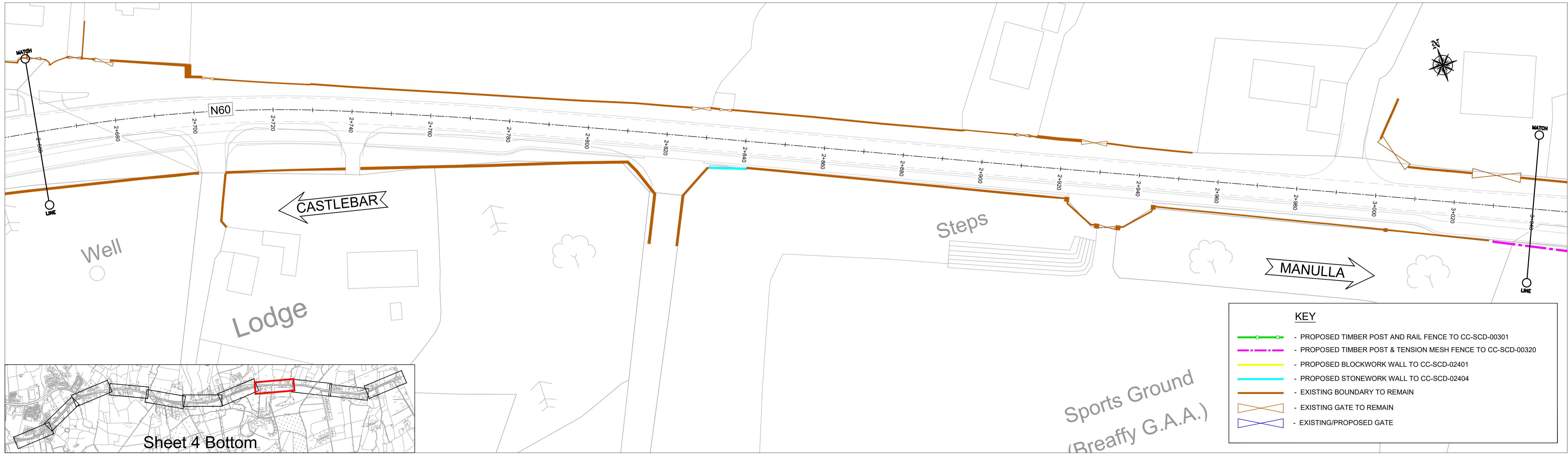
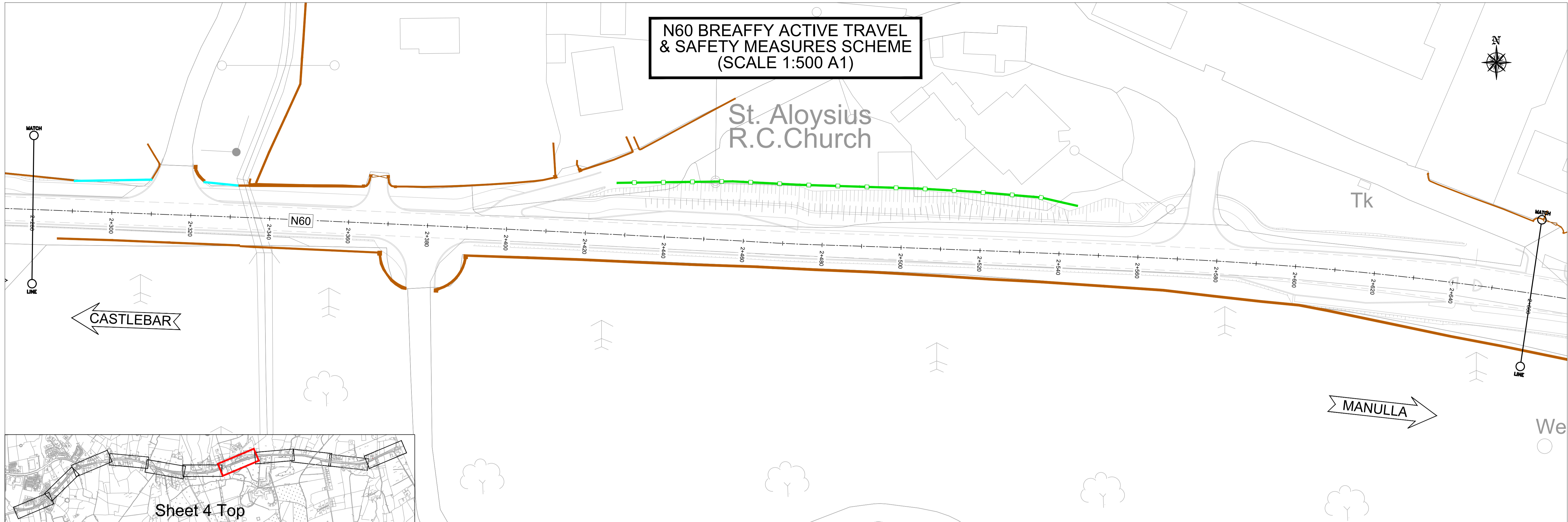
Title: **FENCING & BOUNDARY TREATMENT SHEET 3 OF 6**

Drawing No: **N60BA-ROD-HFE-SW\_AE-DR-CH-40014**

Revision No: **P01**

**S4 - Stage Approval**  
07 September 2022

**N60 BREAFFY ACTIVE TRAVEL & SAFETY MEASURES SCHEME  
(SCALE 1:500 A1)**



**KEY**

- - PROPOSED TIMBER POST AND RAIL FENCE TO CC-SCD-00301
- - PROPOSED TIMBER POST & TENSION MESH FENCE TO CC-SCD-00320
- - PROPOSED BLOCKWORK WALL TO CC-SCD-02401
- - PROPOSED STONEWORX WALL TO CC-SCD-02404
- - EXISTING BOUNDARY TO REMAIN
- X - EXISTING GATE TO REMAIN
- X - EXISTING/PROPOSED GATE

**TII**  
Bonneagar Iompair Éireann  
Transport Infrastructure Ireland

An Roinn Iompair  
Department of Transport

**MAYO**  
NATIONAL ROADS OFFICE  
Oifig Bhóthre Náisiúnta Mhaigh Eo

Includes Ordnance Survey Ireland data reproduced under OSI Licence Number NMA 2022 / Mayo County Council.  
Unauthorised reproduction infringes Ordnance Survey Ireland and Government of Ireland copyright. © Ordnance Survey Ireland, 2022

**National Roads Office**  
Oifig Bhóthre Náisiúnta Mhaigh Eo

Glenpark House, The Mall, Castlebar, Co. Mayo

Senior Engineer: Paul Hyland, BE CEng MIEI, Chartered Engineer

Senior Executive Engineer: Seamus Ó Mongáin, CEng MIEI

Tel: 094 906 4321  
Email: nro@rpsiregn.com Web: www.nro.ie

**Roughan & O'Donovan**  
Consulting Engineers

Arena House, Arena Road, Sandycroft, Dublin 18.  
Tel: +353 (1) 2940800  
Fax: +353 (1) 2940820  
e-mail: info@rod.ie  
Website: www.rod.ie

Revisions		Rev	By	Date
CLIENT REVIEW		P01	AG	22/09/22
		-	-	-
		-	-	-
		-	-	-
		-	-	-
		-	-	-
		-	-	-

TII Project No: **MO/21/22072**

File Name: J:\2022\13621136-02\_WIP\08 MODELS\01 CAD\01 DWG\01 STG 2 - PLANNING PART 8\N60BA-RCD-HFE-SW\_AE-DR-CH-40012 To 40017 Fencing & Boundary Treatment.dwg

Scales: **1:500 @ A1**

Designed: MMB Drawn: AG Checked: JET Date: AUG 2022

Project: **N60 Breaffy Active Travel and Safety Measures Scheme**

Title: **FENCING & BOUNDARY TREATMENT SHEET 4 OF 6**

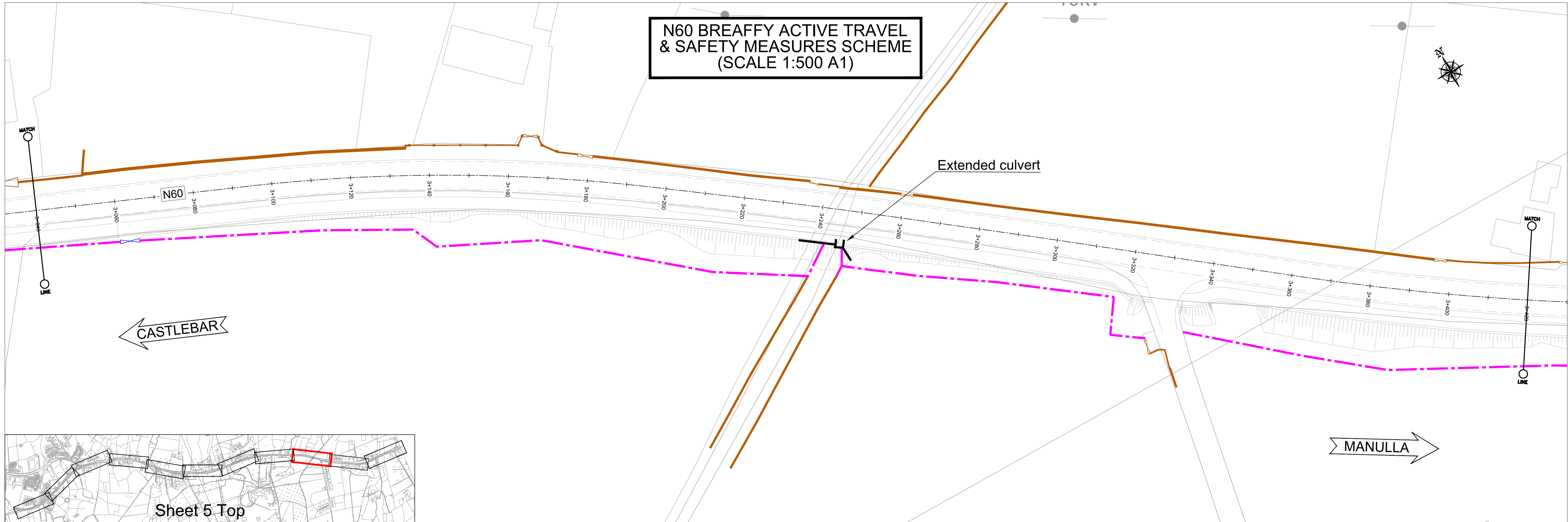
Drawing No: N60BA-ROD-HFE-SW\_AE-DR-CH-40015

Revision No: P01

**S4 - Stage Approval**  
07 September 2022



**N60 BREAFFY ACTIVE TRAVEL & SAFETY MEASURES SCHEME  
(SCALE 1:500 A1)**



Sheet 5 Top



Sheet 5 Bottom

KEY	
	- PROPOSED TIMBER POST AND RAIL FENCE TO CC-SCD-00301
	- PROPOSED TIMBER POST & TENSION MESH FENCE TO CC-SCD-00320
	- PROPOSED BLOCKWORK WALL TO CC-SCD-02401
	- PROPOSED STONEMWORK WALL TO CC-SCD-02404
	- EXISTING BOUNDARY TO REMAIN
	- EXISTING GATE TO REMAIN
	- EXISTING/PROPOSED GATE

**TIU**  
Bonneagar Iompair Éireann  
Transport Infrastructure Ireland

An Roinn Iompair  
Department of Transport

Includes Ordnance Survey Ireland data reproduced under OSI Licence Number NMA 2022 / Mayo County Council.  
Unauthorised reproduction infringes Ordnance Survey Ireland and Government of Ireland copyright. © Ordnance Survey Ireland, 2022

**NATIONAL ROADS OFFICE**  
Oifig Bhóthre Náisiúnta Mhaigh Eo

Glenpark House, The Mall, Castlebar, Co. Mayo

Senior Engineer: Paul Hyland, BE CEng MIEI, Chartered Engineer  
Senior Executive Engineer: Seamus Ó Mongáin, CEng MIEI

Tel: 094 906 4321  
Email: nro@nro.gov.ie  
Web: www.nro.ie

**Roughan & O'Donovan**

Consulting Engineers  
Civil - Structural - Transportation - Environmental

Arena House, Arena Road,  
Sandyford, Dublin 18.  
Tel: +353 (1) 2940800  
Fax: +353 (1) 2940820  
e-mail: info@rod.ie  
Website: www.rod.ie

Revisions			
Description	Rev	By	Date
CLIENT REVIEW	P01	AG	23/08/22
-	-	-	-
-	-	-	-
-	-	-	-
-	-	-	-
-	-	-	-
-	-	-	-
-	-	-	-

TII Project No: **MO/21/22072**

File Name: J:\2022\13621136-02\_WIP\08 MODELS\01 CAD\01 DWG\01 STG 2 - PLANNING PART 8\N60BA-ROD-HFE-SW\_AE-DR-CH-40012 TO 40017 Fencing & Boundary Treatment.dwg

Scales: **1:500 @ A1**

Designed: MMB  
Drawn: AG  
Checked: JET  
Date: AUG 2022

Project: **N60 Breaffy Active Travel and Safety Measures Scheme**

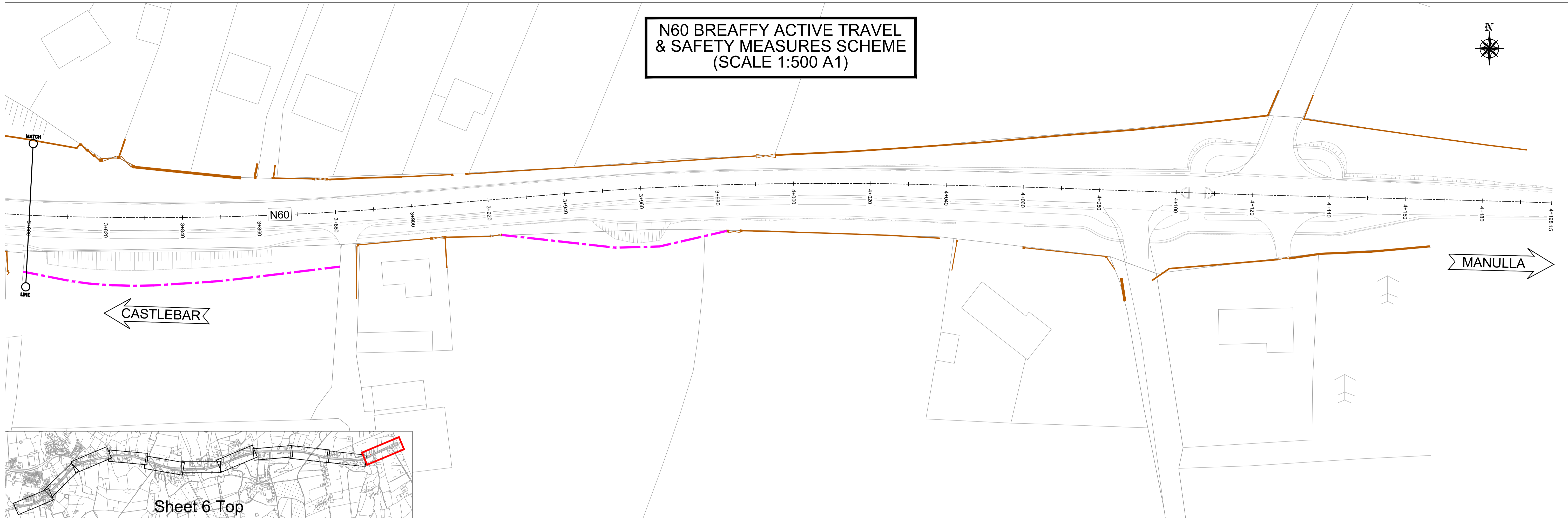
Title: **FENCING & BOUNDARY TREATMENT SHEET 5 OF 6**

Drawing No: **N60BA-ROD-HFE-SW\_AE-DR-CH-40016**

Revision No: **P01**

**S4 - Stage Approval**  
07 September 2022

**N60 BREAFFY ACTIVE TRAVEL  
& SAFETY MEASURES SCHEME  
(SCALE 1:500 A1)**



Sheet 6 Top

**KEY**

- PROPOSED TIMBER POST AND RAIL FENCE TO CC-SCD-00301
- PROPOSED TIMBER POST & TENSION MESH FENCE TO CC-SCD-00320
- PROPOSED BLOCKWORK WALL TO CC-SCD-02401
- PROPOSED STONEWORK WALL TO CC-SCD-02404
- EXISTING BOUNDARY TO REMAIN
- EXISTING GATE TO REMAIN
- EXISTING/PROPOSED GATE

Includes Ordnance Survey Ireland data reproduced under OSI Licence Number NMA 2022 / Mayo County Council. Unauthorised reproduction infringes Ordnance Survey Ireland and Government of Ireland copyright. © Ordnance Survey Ireland, 2022

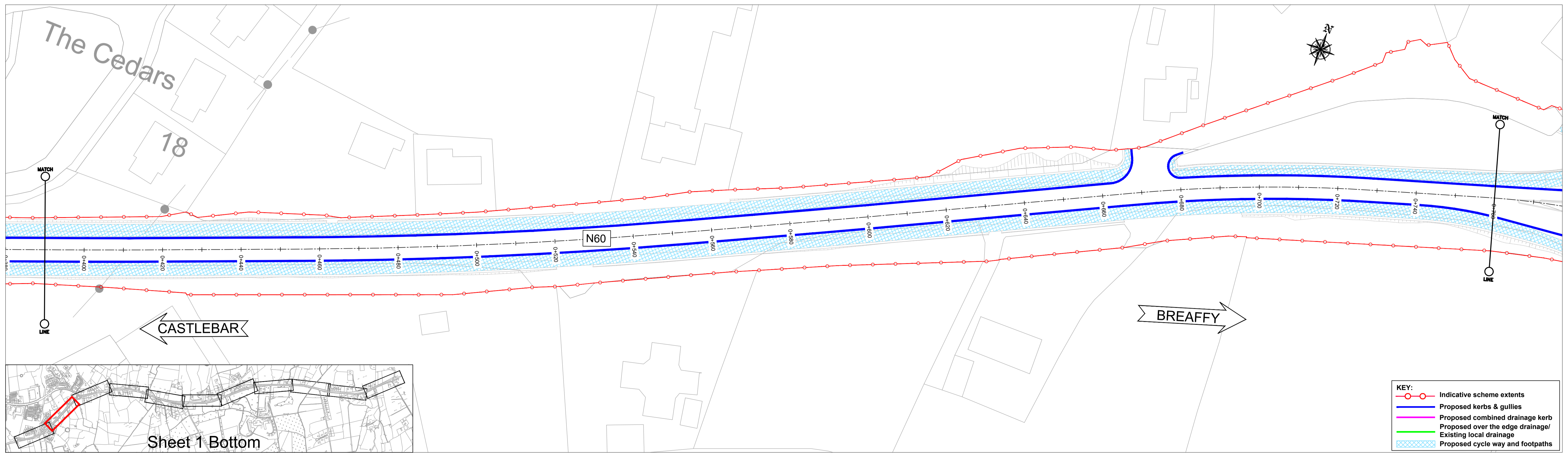
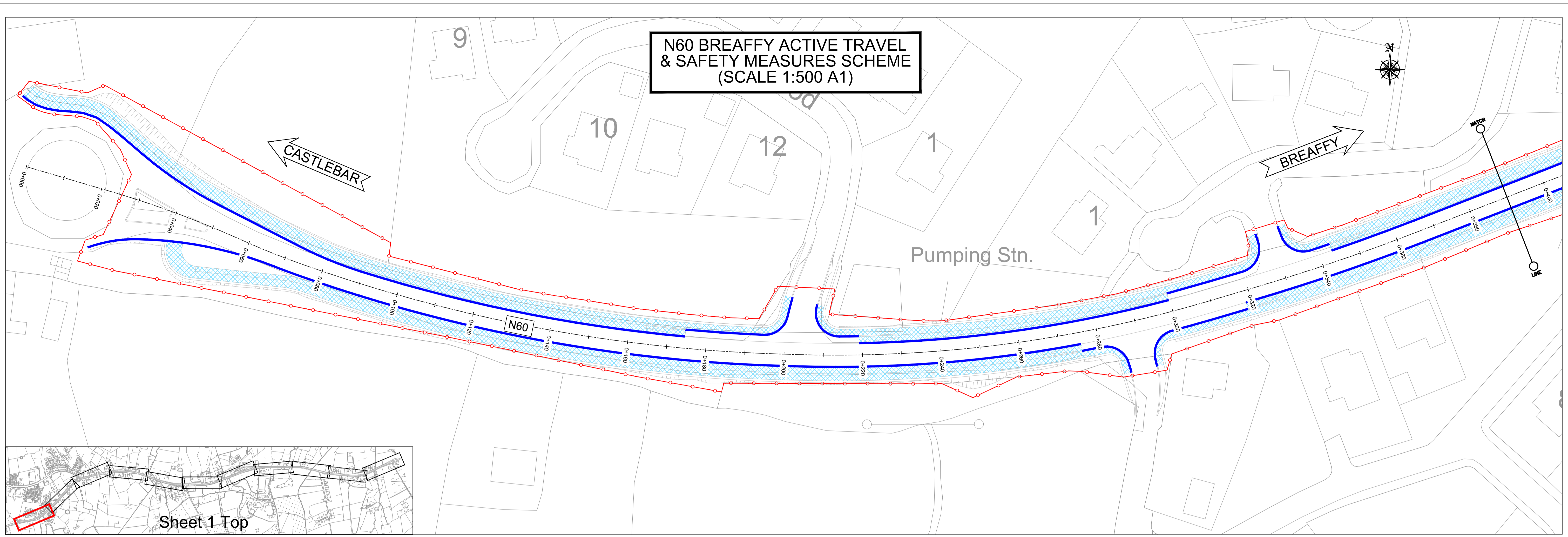
**National Roads Office**  
 Oifig Bhóthre Náisiúnta Mhaigh Eo  
 Glenpark House, The Mall, Castlebar, Co. Mayo  
 Senior Engineer: Paul Hyland, BE CEng MIEI, Chartered Engineer  
 Senior Executive Engineer: Seamus Ó Mongáin, CEng MIEI  
 Tel: 094 906 4321  
 Email: info@nro.ie Web: www.nro.ie

**Roughan & O'Donovan**  
 Consulting Engineers  
 Civil - Structural - Transportation - Environmental  
 Arena House, Arena Road, Sandycove, Dublin 18.  
 Tel: +353 (1) 2940800  
 Fax: +353 (1) 2940820  
 e-mail: info@rod.ie  
 Website: www.rod.ie

Revisions			
Description	Rev	By	Date
CLIENT REVIEW	P01	AG	23/09/22
-	-	-	-
-	-	-	-
-	-	-	-
-	-	-	-
-	-	-	-
-	-	-	-
-	-	-	-

TII Project No: **MO/21/2072**  
 File Name: J:\2021\136\21136-02\_WIP\08 MODELS\01 CAD\01 DWG\01 STG 2 - PLANNING PART B\N60BA-RCD-HFE-SW\_AE-DR-CH-40012 To 40017 Fencing & Boundary Treatment.dwg  
 Scales: 1:500 @ A1  
 Designed: MMB Drawn: AG Checked: JET Date: AUG 2022  
 Project: **N60 Breaffy Active Travel and Safety Measures Scheme**  
 Title: **FENCING & BOUNDARY TREATMENT SHEET 6 OF 6**  
 Drawing No: N60BA-ROD-HFE-SW\_AE-DR-CH-40017  
 Revision No: P01

**S4 - Stage Approval**  
 07 September 2022



**KEY:**

- Indicative scheme extents
- Proposed kerbs & gullies
- Proposed combined drainage kerb
- Proposed over the edge drainage/ Existing local drainage
- Proposed cycle way and footpaths

Includes Ordnance Survey Ireland data reproduced under OSI Licence Number NMA 2022 / Mayo County Council. Unauthorised reproduction infringes Ordnance Survey Ireland and Government of Ireland copyright. © Ordnance Survey Ireland, 2022

**National Roads Office**  
 Oifig Bhóthre Náisiúnta Mhaigh Eo

Glenpark House, The Mall, Castlebar, Co. Mayo

Senior Engineer: Paul Hyland, BE CEng MIEI, Chartered Engineer  
 Senior Executive Engineer: Seamus Ó Mongáin, CEng MIEI

Tel: 094 906 4321  
 Email: nro@regis.gov.ie Web: www.nro.ie

**Roughan & O'Donovan**

Consulting Engineers  
 Civil · Structural · Transportation · Environmental

Arena House, Arena Road, Sandycove, Dublin 18  
 Tel: +353 (1) 2940800  
 Fax: +353 (1) 2940820  
 e-mail: info@rod.ie  
 Website: www.rod.ie

Revisions			
Description	Rev	By	Date
CLIENT REVIEW	P01	AG	23/09/22

TII Project No: MO/21/20272

File Name: J:\2022\136\21136-02\_WIP\08 MODELS\01 CAD\01 DWG\01 STG 2 - PLANNING PART 8\N60BA-ROD-HDG-SW\_AE-DR-CH-40018 To 40023 (Dwg) (dwg)

Scales: 1:500 @ A1

Designed:	Drawn:	Checked:	Date:
MMB	AG	JET	AUG 2022

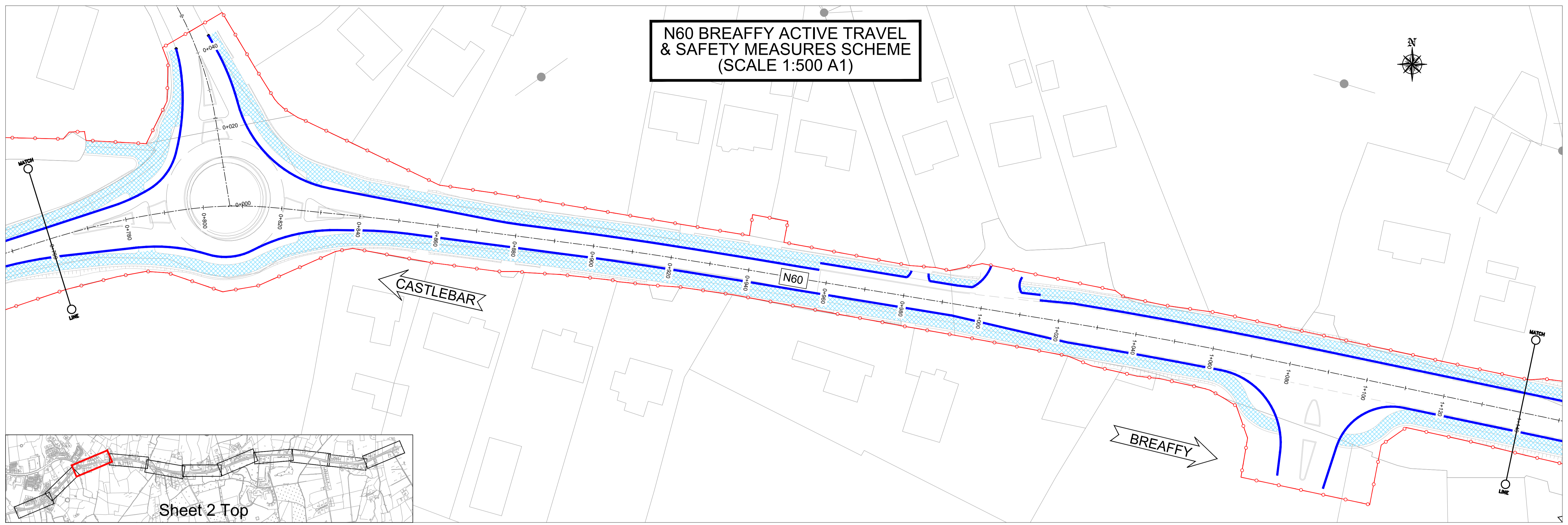
Project: N60 Breaffy Active Travel and Safety Measures Scheme

Title: DRAINAGE SHEET 1 OF 6

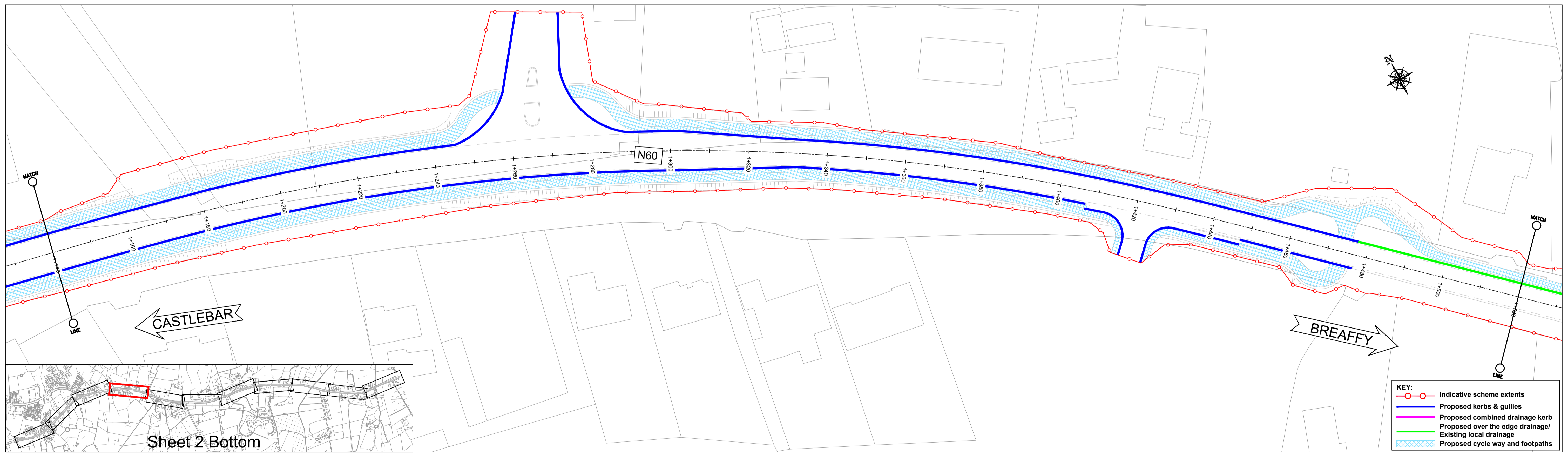
Drawing No:	Revision No:
N60BA-ROD-HDG-SW_AE-DR-CH-40018	P01

S4 - Stage Approval  
 07 September 2022

**N60 BREAFFY ACTIVE TRAVEL & SAFETY MEASURES SCHEME  
(SCALE 1:500 A1)**



Sheet 2 Top



Sheet 2 Bottom

**KEY:**

- Indicative scheme extents
- Proposed kerbs & gullies
- Proposed combined drainage kerb
- Proposed over the edge drainage/ Existing local drainage
- Proposed cycle way and footpaths

Includes Ordnance Survey Ireland data reproduced under OSI Licence Number NMA 2022 / Mayo County Council. Unauthorised reproduction infringes Ordnance Survey Ireland and Government of Ireland copyright. © Ordnance Survey Ireland, 2022

**National Roads Office**  
 Oifig Bhóthre Náisiúnta Mhaigh Eo  
 Glenpark House, The Mall, Castlebar, Co. Mayo  
 Senior Engineer: Paul Hyland, BE CEng MIEI, Chartered Engineer  
 Senior Executive Engineer: Seamus Ó Mongáin, CEng MIEI  
 Tel: 094 906 4321  
 Email: nro@rodn.gov.ie Web: www.ro.ie

**Roughan & O'Donovan**  
 Consulting Engineers  
 Civil - Structural - Transportation - Environmental  
 Arena House, Arena Road, Sandymount, Dublin 18.  
 Tel: +353 (1) 2940800  
 Fax: +353 (1) 2940820  
 e-mail: info@rod.ie  
 Website: www.rod.ie

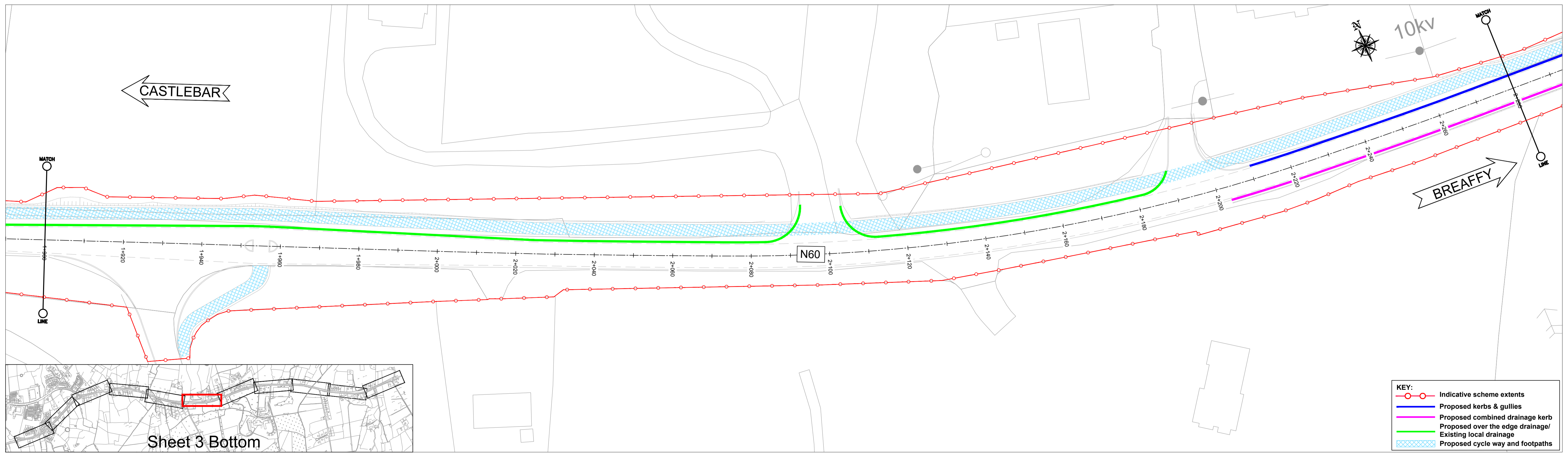
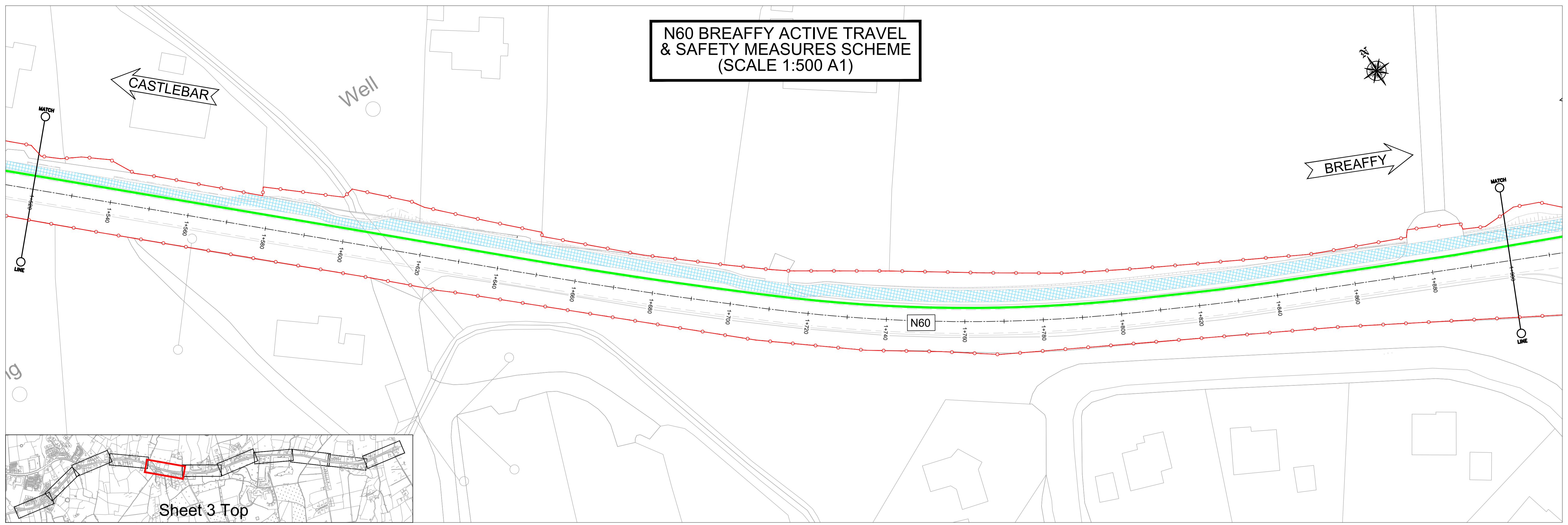
Revisions		Rev	By	Date
CLIENT REVIEW		P01	AG	23/08/22
-		-	-	-
-		-	-	-
-		-	-	-
-		-	-	-
-		-	-	-
-		-	-	-

TII Project No: MO/21/2072  
 File Name: J:\2021\136\21136-02\_WIP\08 MODELS\01 CAD\01 DWG\01 STG 2 - PLANNING PART 8\N60BA-ROD-HDG-SW\_AE-DR-CH-40018 To 40023 (Draughting.dwg)  
 Scales: 1:500 @ A1  
 Designed: MMB Drawn: AG Checked: JET Date: AUG 2022

Project: N60 Breaffy Active Travel and Safety Measures Scheme  
 Title: DRAINAGE SHEET 2 OF 6  
 Drawing No: N60BA-ROD-HDG-SW\_AE-DR-CH-40019  
 Revision No: P01

S4 - Stage Approval  
 07 September 2022

**N60 BREAFFY ACTIVE TRAVEL & SAFETY MEASURES SCHEME  
(SCALE 1:500 A1)**



**KEY:**

- - - - - ○ Indicative scheme extents
- Proposed kerbs & gullies
- Proposed combined drainage kerb
- Proposed over the edge drainage/ Existing local drainage
- Proposed cycle way and footpaths

**TII**  
Bonneagar Iompair Éireann  
Transport Infrastructure Ireland

An Roinn Iompair  
Department of Transport

Includes Ordnance Survey Ireland data reproduced under OSI Licence Number NMA 2022 / Mayo County Council.  
Unauthorised reproduction infringes Ordnance Survey Ireland and Government of Ireland copyright. © Ordnance Survey Ireland, 2022

**NATIONAL ROADS OFFICE**  
Oifig Bhóthre Náisiúnta Mhaigh Eo

Glenpark House, The Mall, Castlebar, Co. Mayo

Senior Engineer: Paul Hyland, BE CE Eng MIEI, Chartered Engineer

Senior Executive Engineer: Seamus Ó Mongáin, CE Eng MIEI

Tel: 094 906 4321  
Email: nro@nro.gov.ie  
Web: www.nro.ie

**Roughan & O'Donovan**

Consulting Engineers  
Civil - Structural - Transportation - Environmental

Arena House, Arena Road,  
Sandyford, Dublin 18.  
Tel: +353 (1) 2940800  
Fax: +353 (1) 2940820  
e-mail: info@rod.ie  
Website: www.rod.ie

Revisions			
Description	Rev	By	Date
CLIENT REVIEW	P01	AG	23/08/22
-	-	-	-
-	-	-	-
-	-	-	-
-	-	-	-
-	-	-	-
-	-	-	-

TII Project No: MO/21/22072

File Name: J:\2021\136\21136-02\_WIP\08 MODELS\01 CAD\01 DWG\01 STG 2 - PLANNING PART 8\N60BA-ROD-HDG-SW\_AE-DR-CH-40018 To 40023 (Drainage.dwg)

Scales: 1:500 @ A1

Designed: MMB  
Drawn: AG  
Checked: JET  
Date: AUG 2022

Project: N60 Breaffy Active Travel and Safety Measures Scheme

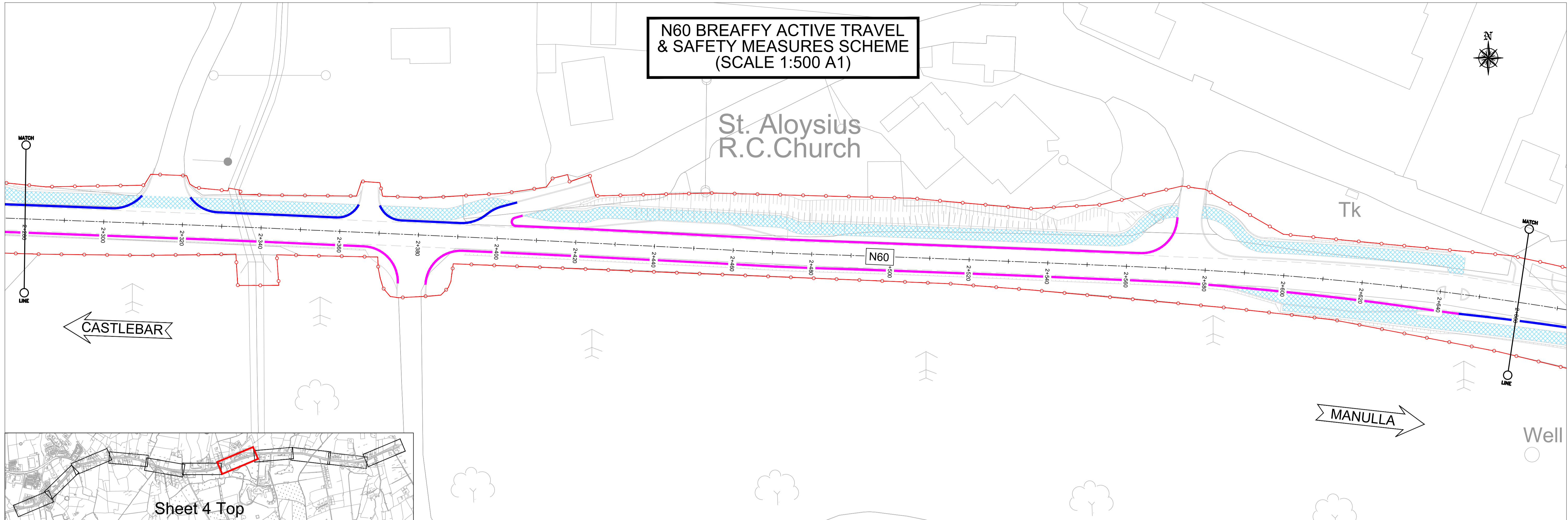
Title: DRAINAGE SHEET 3 OF 6

Drawing No: N60BA-ROD-HDG-SW\_AE-DR-CH-40020

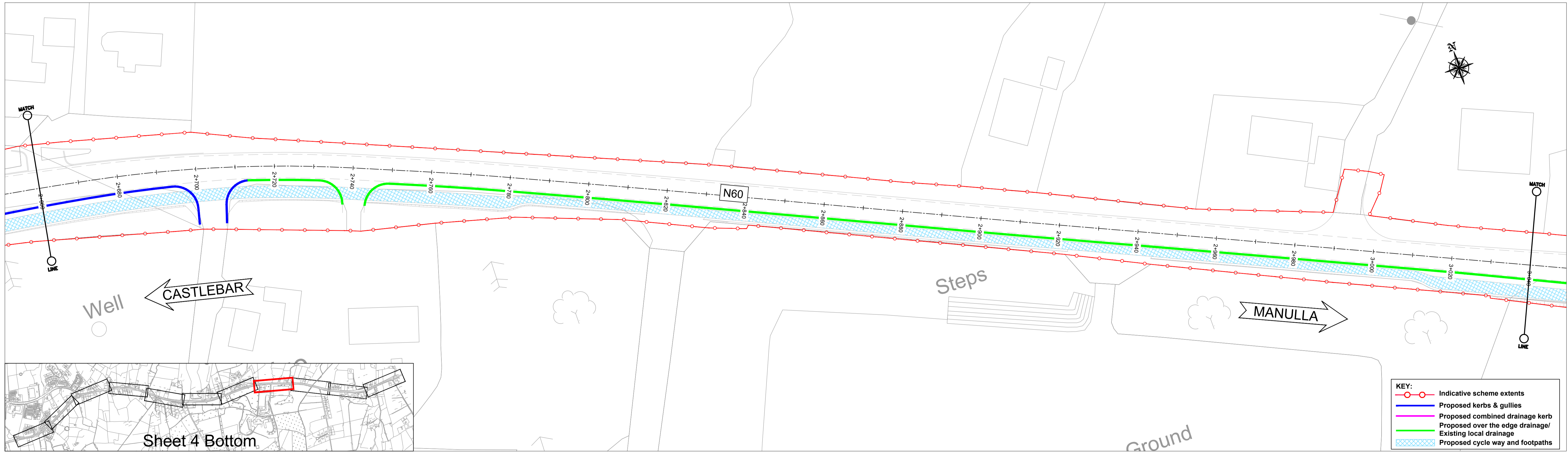
Revision No: P01

S4 - Stage Approval  
07 September 2022

**N60 BREAFFY ACTIVE TRAVEL & SAFETY MEASURES SCHEME  
(SCALE 1:500 A1)**




Sheet 4 Top




Sheet 4 Bottom

**KEY:**


- Indicative scheme extents
- Proposed kerbs & gullies
- Proposed combined drainage kerb
- Proposed over the edge drainage/ Existing local drainage
- Proposed cycle way and footpaths



**TIU**  
Bonneagar Iompair Éireann  
Transport Infrastructure Ireland



**An Roinn Iompair**  
Department of Transport



**MAYO**  
NATIONAL ROADS OFFICE

Includes Ordnance Survey Ireland data reproduced under OSI Licence Number NMA 2022 / Mayo County Council. Unauthorised reproduction infringes Ordnance Survey Ireland and Government of Ireland copyright. © Ordnance Survey Ireland, 2022

**National Roads Office**  
Oifig Bhóthre Náisiúnta Mhaigh Eo

Glenpark House, The Mall, Castlebar, Co. Mayo

Senior Engineer:  
Paul Hyland,  
BE CEng MIEI  
Chartered Engineer

Senior Executive Engineer:  
Seamus Ó Mongáin,  
CEng MIEI

Tel: 094 906 4321  
Email: nro@regis.gov.ie Web: www.nro.ie

**Roughan & O'Donovan**



Arena House, Arena Road,  
Sandyford, Dublin 18.  
Tel: +353 (1) 2940800  
Fax: +353 (1) 2940820  
e-mail: info@rod.ie  
Website: www.rod.ie

Consulting Engineers  
Civil - Structural - Transportation - Environmental

Revisions			
Description	Rev	By	Date
CLIENT REVIEW	P01	AG	23/09/22

TII Project No: **MO/21/22072**

File Name: J:\2021\136\21136-02\_WIP\08 MODELS\01 CAD\01 DWG\01 STG 2 - PLANNING PART 8\N60BA-ROD-HDG-SW\_AE-DR-CH-40018 To 40023 (Dwg) - Rev.dwg

Scales: 1:500 @ A1

Designed:	Drawn:	Checked:	Date:
MMB	AG	JET	AUG 2022

Project: **N60 Breaffy Active Travel and Safety Measures Scheme**

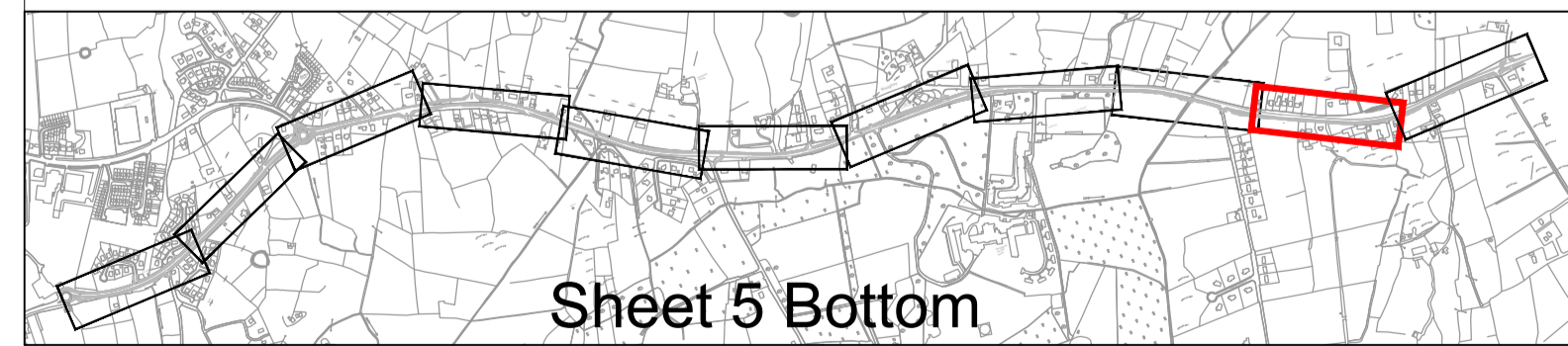
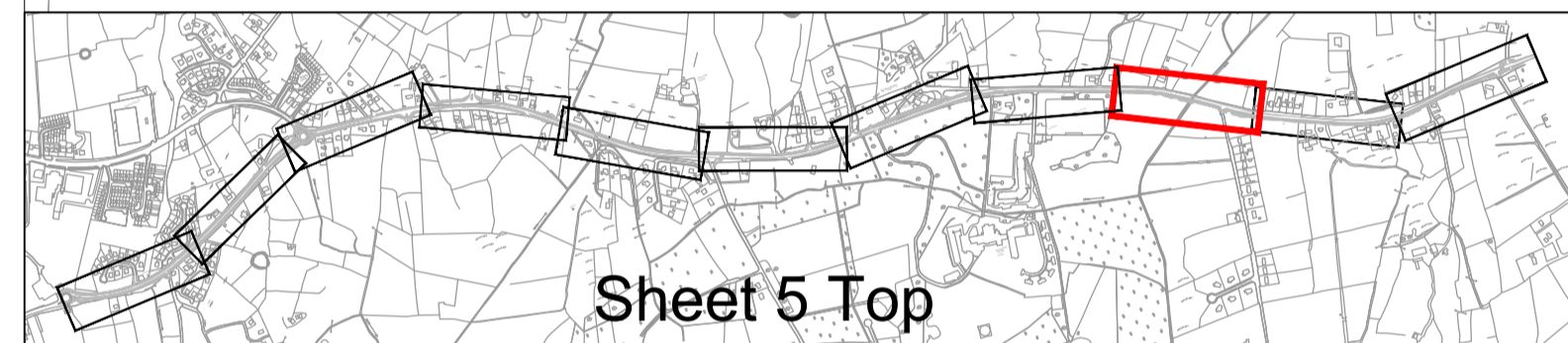
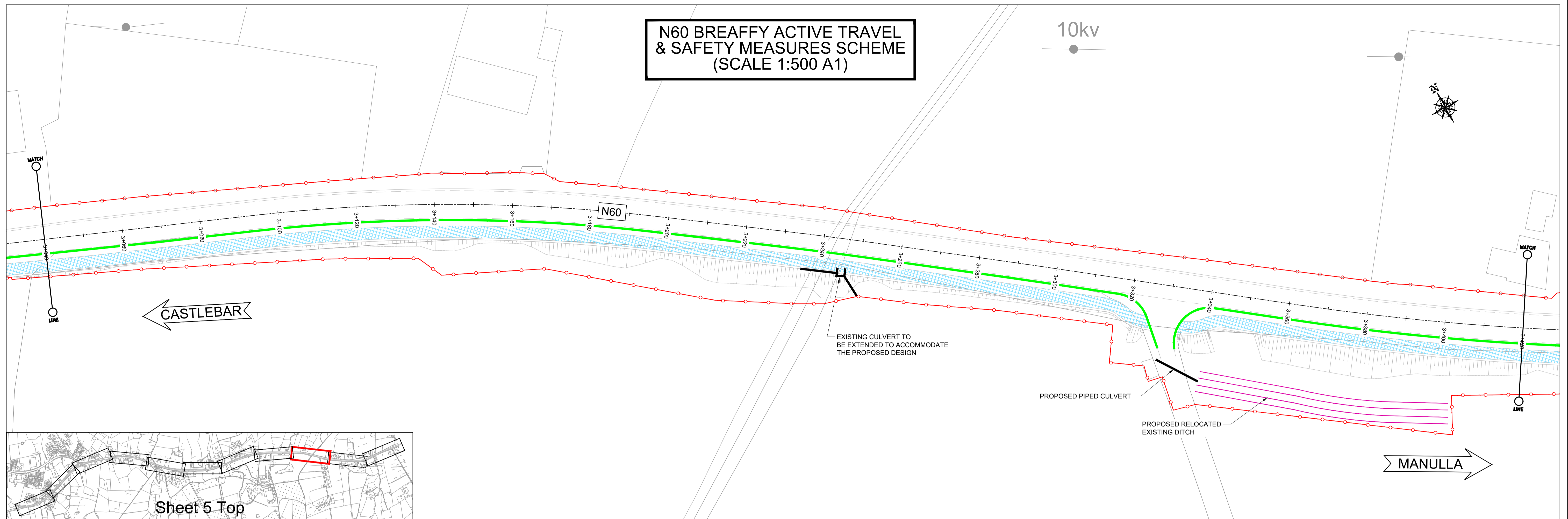
Title: **DRAINAGE SHEET 4 OF 6**

Drawing No: N60BA-ROD-HDG-SW_AE-DR-CH-40021	Revision No: P01
---	------------------

S4 - Stage Approval  
07 September 2022

**N60 BREAFFY ACTIVE TRAVEL & SAFETY MEASURES SCHEME  
(SCALE 1:500 A1)**

10kv



**KEY:**

- Indicative scheme extents
- Proposed kerbs & gullies
- Proposed combined drainage kerb
- Proposed over the edge drainage/ Existing local drainage
- ▨ Proposed cycle way and footpaths

Includes Ordnance Survey Ireland data reproduced under OSI Licence Number NMA 2022 / Mayo County Council. Unauthorised reproduction infringes Ordnance Survey Ireland and Government of Ireland copyright. © Ordnance Survey Ireland, 2022

**National Roads Office**  
 Oifig Bhóthre Náisiúnta Mhaigh Eo  
 Glenpark House, The Mall, Castlebar, Co. Mayo  
 Senior Engineer: Paul Hyland, BE CE Eng MIEI, Chartered Engineer  
 Senior Executive Engineer: Seamus Ó Mongáin, CE Eng MIEI  
 Tel: 094 906 4321, Email: nro@nro.gov.ie, Web: www.nro.ie

**Roughan & O'Donovan**  
 Consulting Engineers  
 Civil - Structural - Transportation - Environmental  
 Arena House, Arena Road, Sandycove, Dublin 18.  
 Tel: +353 (1) 2940800, Fax: +353 (1) 2940820  
 e-mail: info@rod.ie, Website: www.rod.ie

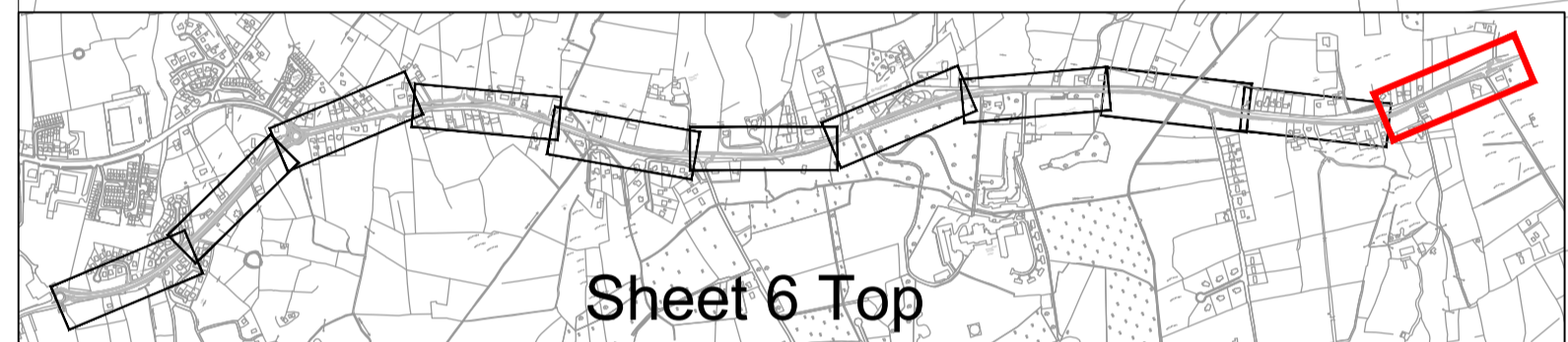
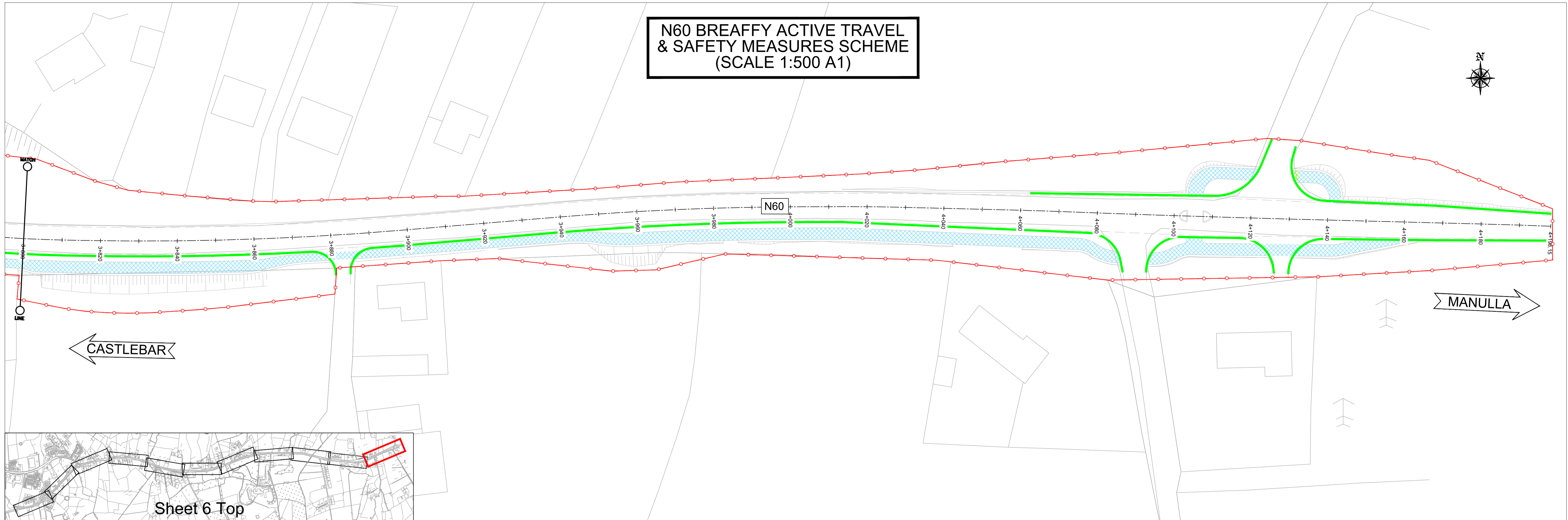
Revisions		Rev	By	Date
CLIENT REVIEW		P01	AG	23/08/22
-		-	-	-
-		-	-	-
-		-	-	-
-		-	-	-
-		-	-	-
-		-	-	-
-		-	-	-

TII Project No: MO/21/22072  
 Title: N60 Breaffy Active Travel and Safety Measures Scheme  
 Drawing No: N60BA-ROD-HDG-SW\_AE-DR-CH-40022  
 Revision No: P01  
 Scales: 1:500 @ A1  
 Designed: MMB, Drawn: AG, Checked: JET, Date: AUG 2022

Project: N60 Breaffy Active Travel and Safety Measures Scheme  
 Title: DRAINAGE SHEET 5 OF 6  
 Drawing No: N60BA-ROD-HDG-SW\_AE-DR-CH-40022  
 Revision No: P01


S4 - Stage Approval  
 07 September 2022

**N60 BREAFFY ACTIVE TRAVEL & SAFETY MEASURES SCHEME  
(SCALE 1:500 A1)**




**KEY:**


- Indicative scheme extents
- Proposed kerbs & gullies
- Proposed combined drainage kerb
- Proposed over the edge drainage/ Existing local drainage
- Proposed cycle way and footpaths



**TIIV**  
Bonneagar Iompair Éireann  
Transport Infrastructure Ireland



**An Roinn Iompair**  
Department of Transport



**MAYO**  
NATIONAL ROADS OFFICE

Includes Ordnance Survey Ireland data reproduced under OSI Licence Number NMA 2022 / Mayo County Council. Unauthorised reproduction infringes Ordnance Survey Ireland and Government of Ireland copyright. © Ordnance Survey Ireland, 2022

**National Roads Office**  
Oifig Bhóithre Náisiúnta Mhaigh Eo

Glenpark House, The Mall, Castlebar, Co. Mayo

Senior Engineer: Paul Hyland, BE CE Eng MIEI Chartered Engineer	Senior Executive Engineer: Seamus Ó Mongáin, CEng MIEI
--	--

Tel: 094 906 4321  
Email: nro@regis.gov.ie Web: www.mayo.ie

**Roughan & O'Donovan**



**Roughan & O'Donovan**  
Consulting Engineers  
Civil · Structural · Transportation · Environmental

Arena House, Arena Road,  
Sandyford, Dublin 18.  
Tel: +353 (1) 2940800  
Fax: +353 (1) 2940820  
e-mail: info@rod.ie  
Website: www.rod.ie

Revisions			
Description	Rev	By	Date
CLIENT REVIEW	P01	AG	23/09/22

TII Project No: **MO/21/22072**

File Name: J:\2021\136\21136-02\_WIP\08 MODELS\01 CAD\01 DWG\01 STG 2 - PLANNING PART 8\N60BA-ROD-HDG-SW\_AE-DR-CH-40018 To 40023 (Drainage.dwg)

Scales: 1:500 @ A1

Designed: MMB	Drawn: AG	Checked: JET	Date: AUG 2022
---------------	-----------	--------------	----------------

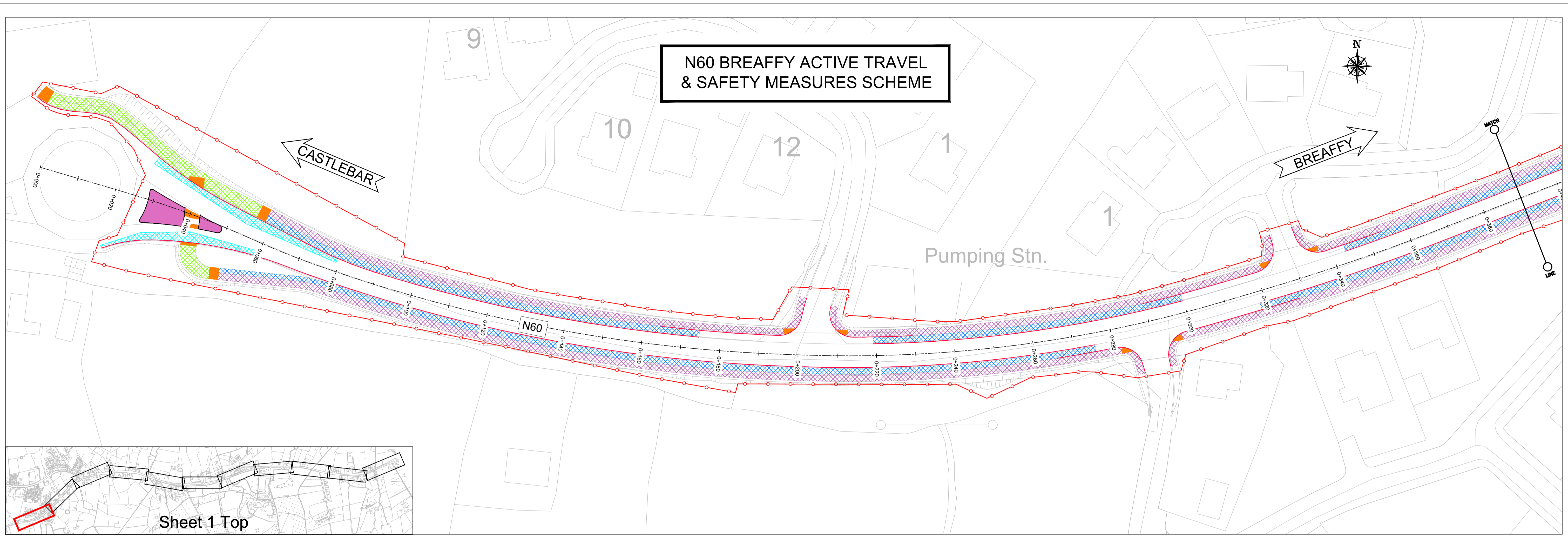
Project: **N60 Breaffy Active Travel and Safety Measures Scheme**

Title: **DRAINAGE SHEET 6 OF 6**

Drawing No: N60BA-ROD-HDG-SW_AE-DR-CH-40023	Revision No: P01
---	------------------

S4 - Stage Approval  
07 September 2022





**KEY:**

Centre Line	Existing footpath
Indicative scheme extents	New road pavement
Proposed kerb	Proposed island
Proposed drainage kerb	Tactile paving
Proposed Shared Use Two-way Cycle Facility with Pedestrians	Waiting area
Proposed One Way Cycle Facility	Proposed footpath

Includes Ordnance Survey Ireland data reproduced under OSI Licence Number NMA 2022 / Mayo County Council. Unauthorised reproduction infringes Ordnance Survey Ireland and Government of Ireland copyright. © Ordnance Survey Ireland, 2022

**National Roads Office**  
 Oifig Bhóthre Náisiúnta Mhaigh Eo

Glenpark House, The Mall, Castlebar, Co. Mayo

Senior Engineer: Paul Hyland, BE CEng MIEI, Chartered Engineer  
 Senior Executive Engineer: Seamus Ó Mongáin, CEng MIEI

Tel: 094 906 4321  
 Email: nro@regis.gov.ie Web: www.nro.ie

**Roughan & O'Donovan**

Consulting Engineers

Arena House, Arena Road, Sandymount, Dublin 18.  
 Tel: +353 (1) 2940800  
 Fax: +353 (1) 2940820  
 e-mail: info@rod.ie  
 Website: www.rod.ie

Revisions			
Description	Rev	By	Date
CLIENT REVIEW	P01	AG	23/08/22

TII Project No: **MO/21/20272**

Project: **N60 Breaffy Active Travel and Safety Measures Scheme**

Title: **PAVEMENT & KERBS, FOOTPATHS AND PAVED AREAS SHEET 1 OF 6**

Scale: 1:500 @ A1

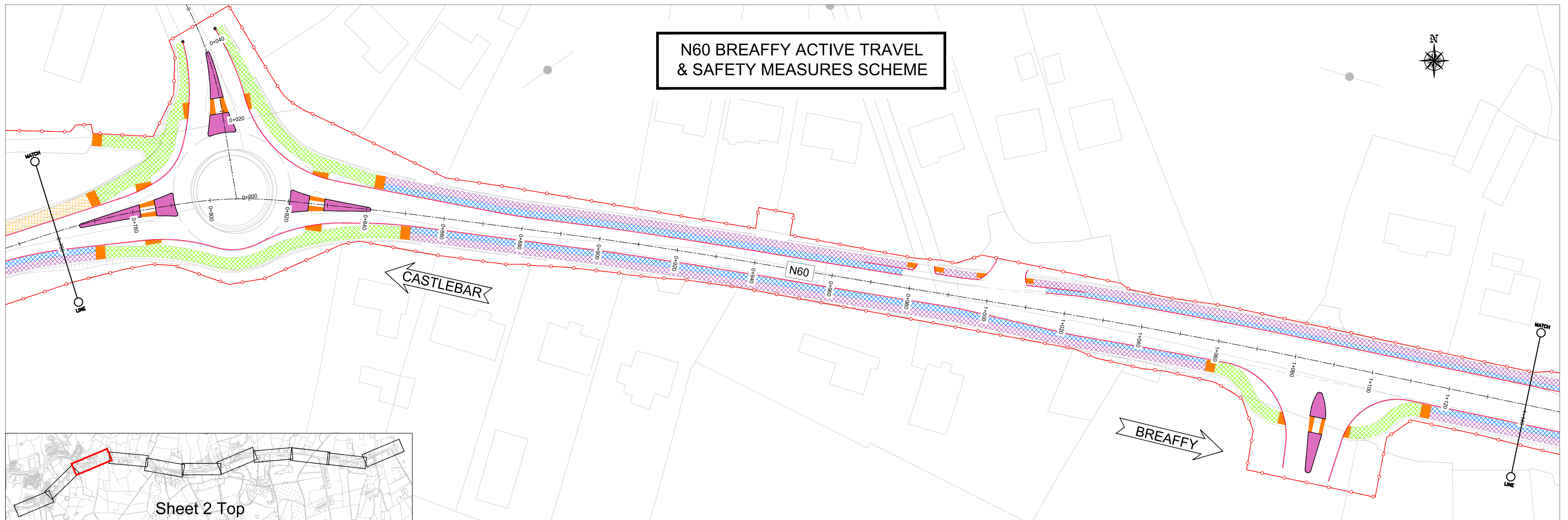
Designed: MMB Drawn: AG Checked: JET Date: AUG 2022

Drawing No: N60BA-ROD-HKF-SW\_AE-DR-CH-40024

Revision No: P01

**S4 - Stage Approval**  
07 September 2022

# N60 BREAFFY ACTIVE TRAVEL & SAFETY MEASURES SCHEME



Sheet 2 Top



Sheet 2 Bottom

KEY:	
	Centre Line
	Indicative scheme extents
	Proposed kerb
	Proposed drainage kerb
	Proposed Shared Use Two-way Cycle Facility with Pedestrians
	Proposed One Way Cycle Facility
	Proposed footpath
	Existing footpath
	New road pavement
	Proposed island
	Tactile paving
	Waiting area

**TII**  
Bonneagar Iompair Éireann  
Transport Infrastructure Ireland

**An Roinn Iompair**  
Department of Transport

**MAYO**  
NATIONAL ROADS OFFICE

Includes Ordnance Survey Ireland data reproduced under OSI Licence Number NMA 2022 / Mayo County Council. Unauthorised reproduction infringes Ordnance Survey Ireland and Government of Ireland copyright. © Ordnance Survey Ireland, 2022

**National Roads Office**  
Oifig Bhóthre Náisiúnta Mhaigh Eo

Glenpark House, The Mall, Castlebar, Co. Mayo

Senior Engineer: Paul Hyland, BE CEng MIEI Chartered Engineer  
Senior Executive Engineer: Seamus Ó Mongáin, CEng MIEI

Tel: 094 906 4321  
Email: nro@regis.gov.ie Web: www.nro.ie

**Roughan & O'Donovan**

Consulting Engineers  
Civil - Structural - Transportation - Environmental

Arena House, Arena Road, Sandycove, Dublin 18  
Tel: +353 (1) 2940800  
Fax: +353 (1) 2940820  
e-mail: info@rod.ie  
Website: www.rod.ie

Revisions			
Description	Rev	By	Date
CLIENT REVIEW	P01	AG	23/08/22

TII Project No: **MO/21/22072**

Project: **N60 Breaffy Active Travel and Safety Measures Scheme**

Title: **PAVEMENT & KERBS, FOOTPATHS AND PAVED AREAS SHEET 2 OF 6**

File Name: J:\2022\136\21136-02\_WIP\08 MODELS\01 CAD\01 DWG\01 STG 2 - PLANNING PART 8\N60BA-ROD-HKF-SW\_AE-DR-CH-40024 To 40029 Pavement & Kerbs, Footpaths and Paved Areas.dwg

Scales: 1:500 @ A1

Designed: MMB	Drawn: AG	Checked: JET	Date: AUG 2022
---------------	-----------	--------------	----------------

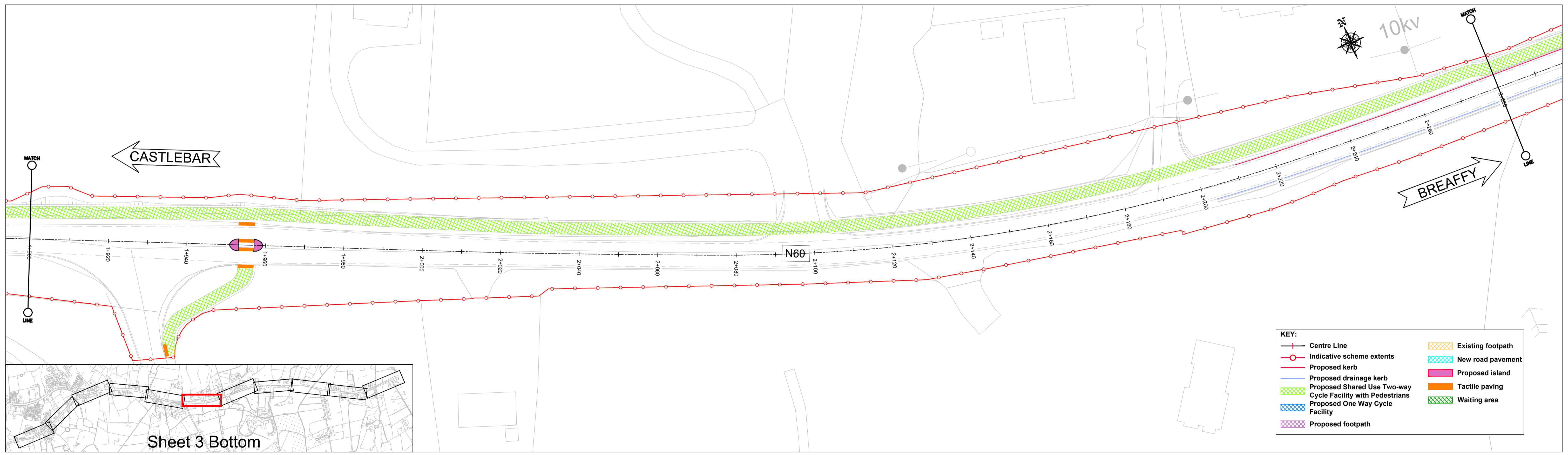
Drawing No: N60BA-ROD-HKF-SW\_AE-DR-CH-40025  
Revision No: P01

**S4 - Stage Approval**  
07 September 2022

# N60 BREAFFY ACTIVE TRAVEL & SAFETY MEASURES SCHEME



Sheet 3 Top



Sheet 3 Bottom

**KEY:**

Centre Line	Existing footpath
Indicative scheme extents	New road pavement
Proposed kerb	Proposed island
Proposed drainage kerb	Tactile paving
Proposed Shared Use Two-way Cycle Facility with Pedestrians	Waiting area
Proposed One Way Cycle Facility	Proposed footpath

**TII**  
Bonneagar Iompair Éireann  
Transport Infrastructure Ireland

**An Roinn Iompair**  
Department of Transport

**MAYO**  
NATIONAL ROADS OFFICE

**National Roads Office**  
Oifig Bhóthre Náisiúnta Mhaigh Eo

Glenpark House, The Mall, Castlebar, Co. Mayo

Senior Engineer: Paul Hyland, BE CE Eng MIEI, Chartered Engineer  
Senior Executive Engineer: Seamus Ó Mongáin, CEng MIEI

Tel: 094 906 4321  
Email: nro@nro.ie  
Web: www.nro.ie

**Roughan & O'Donovan**

Arena House, Arena Road, Sandycove, Dublin 18.  
Tel: +353 (1) 2940800  
Fax: +353 (1) 2940820  
e-mail: info@rod.ie  
Website: www.rod.ie

Consulting Engineers  
Civil - Structural - Transportation - Environmental

Revisions			
Description	Rev	By	Date
CLIENT REVIEW	P01	AG	23/08/22
-	-	-	-
-	-	-	-
-	-	-	-
-	-	-	-
-	-	-	-
-	-	-	-
-	-	-	-

TII Project No: **MO/21/22072**

File Name: J:\2021\136\21136-02\_WIP\08 MODELS\01 CAD\01 DWG\01 STG 2 - PLANNING PART 8\N60BA-RCD-HKF-SW\_AE-DR-CH-40024 To 40029 Pavement & Kerbs, Footpaths, Area Paved Areas.dwg

Scales: 1:500 @ A1

Designed: MMB  
Drawn: AG  
Checked: JET  
Date: AUG 2022

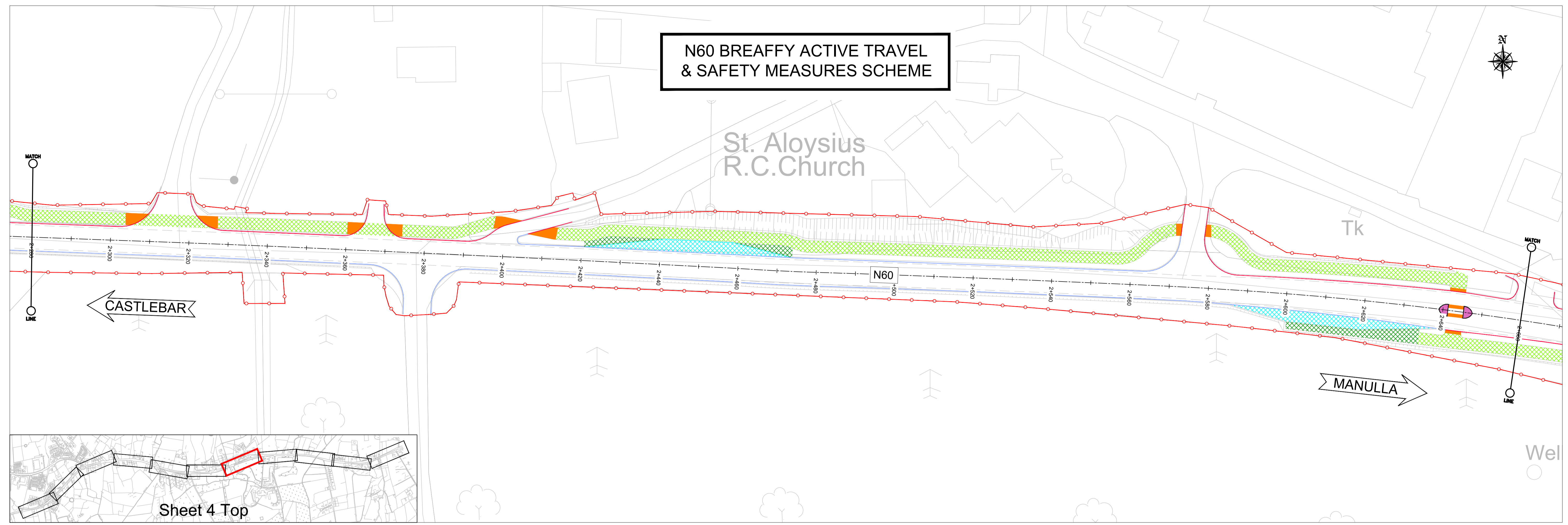
Project: **N60 Breaffy Active Travel and Safety Measures Scheme**

Title: **PAVEMENT & KERBS, FOOTPATHS AND PAVED AREAS SHEET 3 OF 6**

Drawing No: N60BA-RCD-HKF-SW\_AE-DR-CH-40026  
Revision No: P01

**S4 - Stage Approval**  
07 September 2022

**N60 BREAFFY ACTIVE TRAVEL & SAFETY MEASURES SCHEME**



**TII**  
Bonneagar Iompair Éireann  
Transport Infrastructure Ireland

**An Roinn Iompair**  
Department of Transport

**MAYO**  
NATIONAL ROADS OFFICE

**National Roads Office**  
Oifig Bhóthre Náisiúnta Mhaigh Eo

Glenpark House, The Mall, Castlebar, Co. Mayo

Senior Engineer: Paul Hyland, BE CEng MIEI, Chartered Engineer

Senior Executive Engineer: Seamus Ó Mongáin, CEng MIEI

Tel: 094 906 4321  
Email: nro@regis.govt.ie  
Web: www.nro.ie

**Roughan & O'Donovan**

Consulting Engineers

Arena House, Arena Road, Sandycove, Dublin 16  
Tel: +353 (1) 2940800  
Fax: +353 (1) 2940820  
e-mail: info@rod.ie  
Website: www.rod.ie

Revisions			
Description	Rev	By	Date
CLIENT REVIEW	P01	AG	23/08/22

TII Project No: **MO/21/22072**

File Name: J:\2021\136\21136-02\_WIP\08 MODELS\01 CAD\01 DWG\01 STG 2 - PLANNING PART 8\N60BA-RCD-HKF-SW\_AE-DR-CH-40024 To 40029 Pavement & Kerbs, Footpaths and Paved Areas.dwg

Scales: 1:500 @ A1

Designed: MMB Drawn: AG Checked: JET Date: AUG 2022

Project: **N60 Breaffy Active Travel and Safety Measures Scheme**

Title: **PAVEMENT & KERBS, FOOTPATHS AND PAVED AREAS SHEET 4 OF 6**

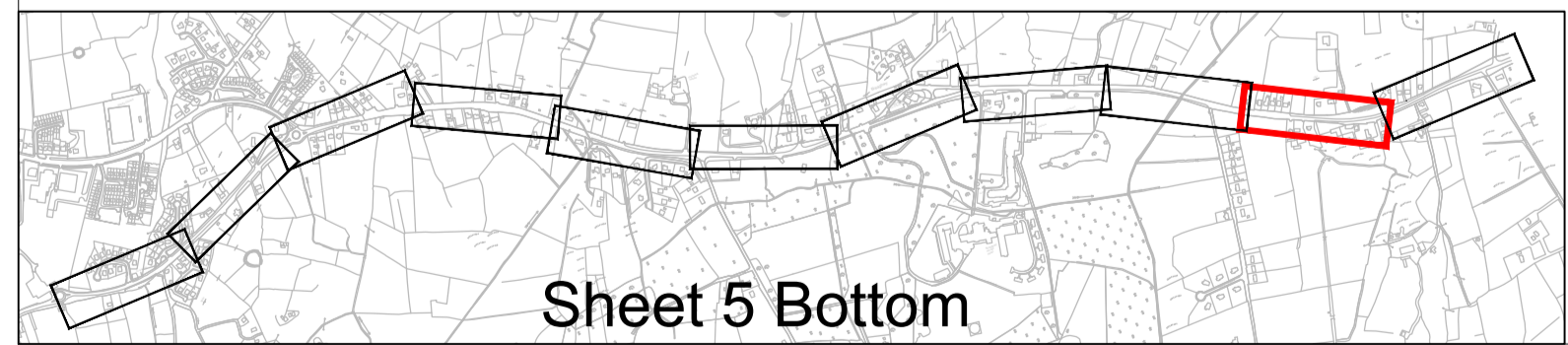
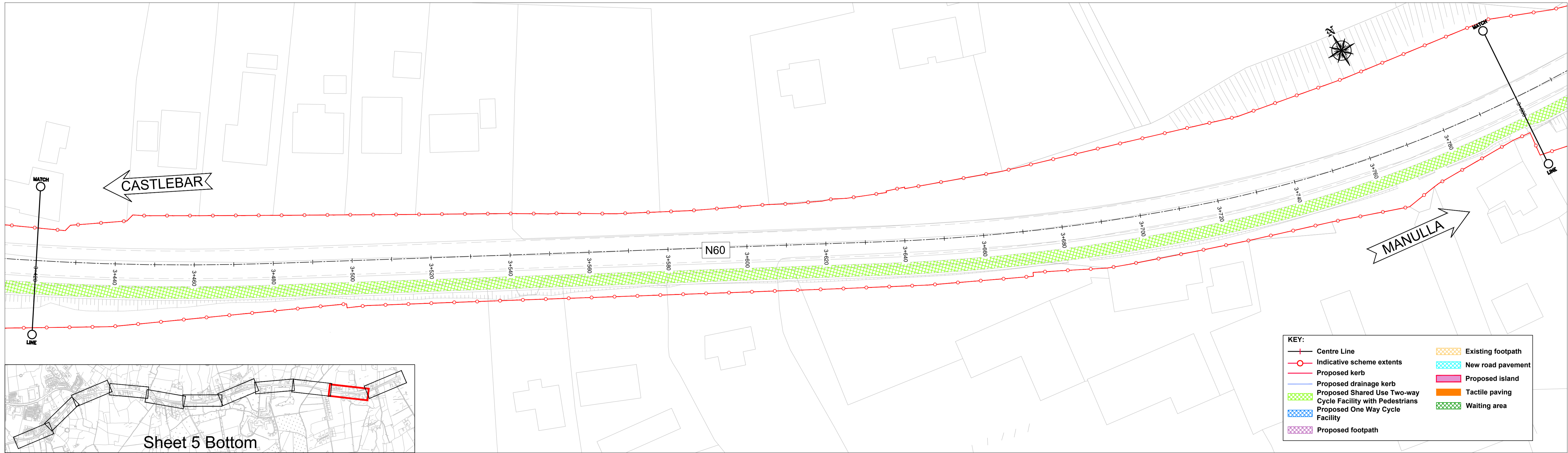
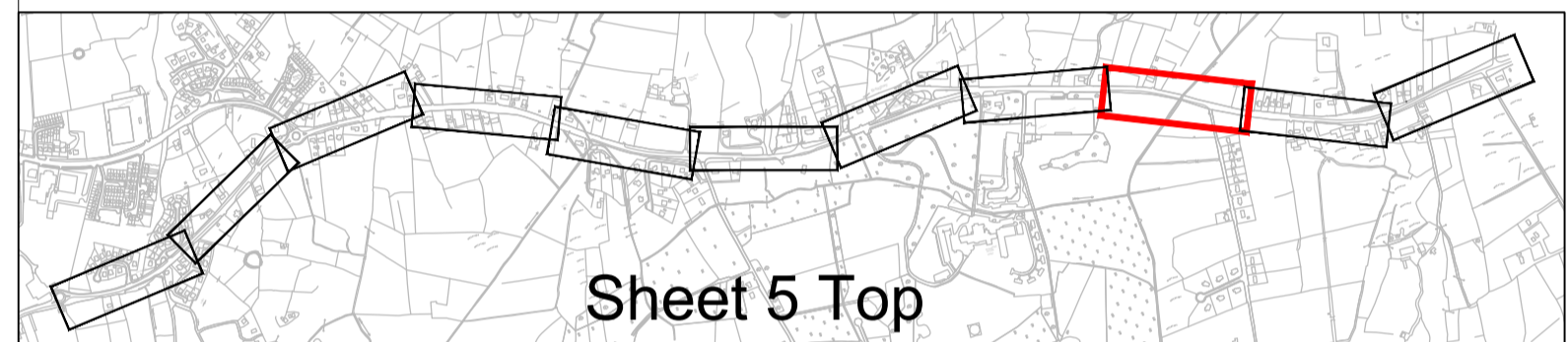
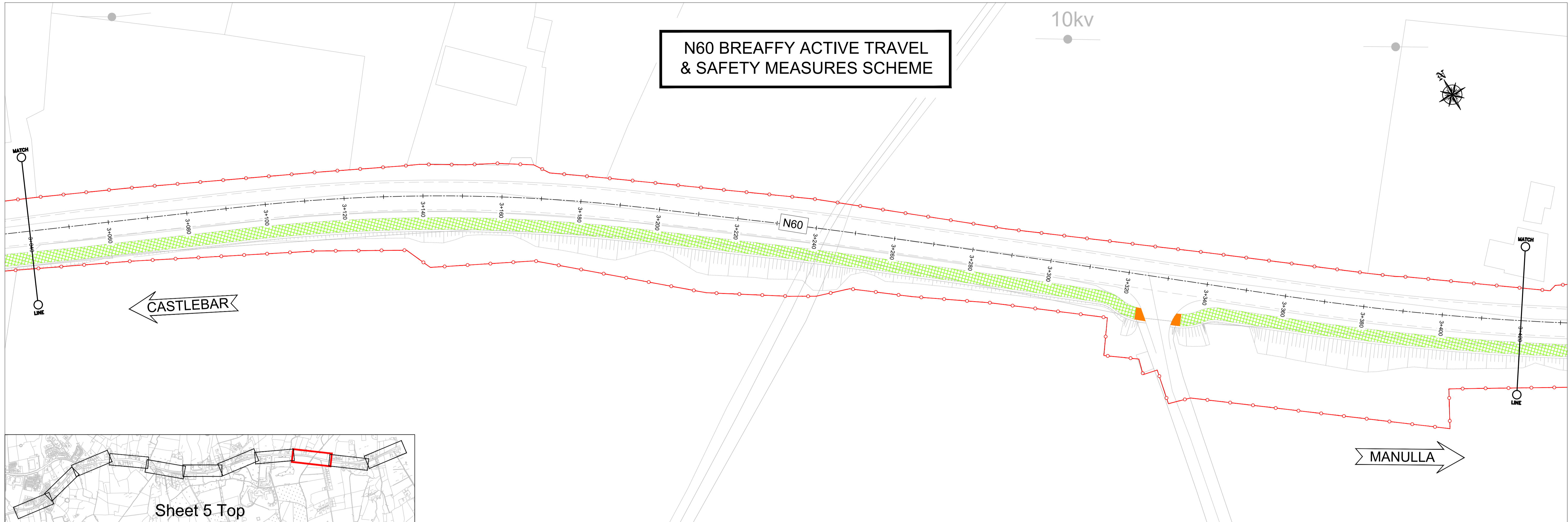
Drawing No: N60BA-RCD-HKF-SW\_AE-DR-CH-40027

Revision No: P01

**S4 - Stage Approval**  
07 September 2022

# N60 BREAFFY ACTIVE TRAVEL & SAFETY MEASURES SCHEME

10kv



**KEY:**

—+—	Centre Line	—+—	Existing footpath
—○—	Indicative scheme extents	—+—	New road pavement
—○—	Proposed kerb	—+—	Proposed island
—+—	Proposed Shared Use kerb	—+—	Tactile paving
—+—	Cycle Facility with Pedestrians	—+—	Waiting area
—+—	Proposed One Way Cycle Facility	—+—	
—+—	Proposed footpath		

Includes Ordnance Survey Ireland data reproduced under OSI Licence Number NMA 2022 / Mayo County Council. Unauthorised reproduction infringes Ordnance Survey Ireland and Government of Ireland copyright. © Ordnance Survey Ireland, 2022

**National Roads Office**  
 Oifig Bhóthre Náisiúnta Mhaigh Eo  
 Glenpark House, The Mall, Castlebar, Co. Mayo  
 Senior Engineer: Paul Hyland, BE CEng MIEI Chartered Engineer  
 Senior Executive Engineer: Seamus Ó Mongáin, CEng MIEI  
 Tel: 094 906 4321 Email: nro@nro.gov.ie Web: www.nro.ie

**Roughan & O'Donovan**  
 Consulting Engineers  
 Civil - Structural - Transportation - Environmental  
 Arena House, Arena Road, Sandycroft, Dublin 18.  
 Tel: +353 (1) 2940800 Fax: +353 (1) 2940820 e-mail: info@rod.ie Website: www.rod.ie

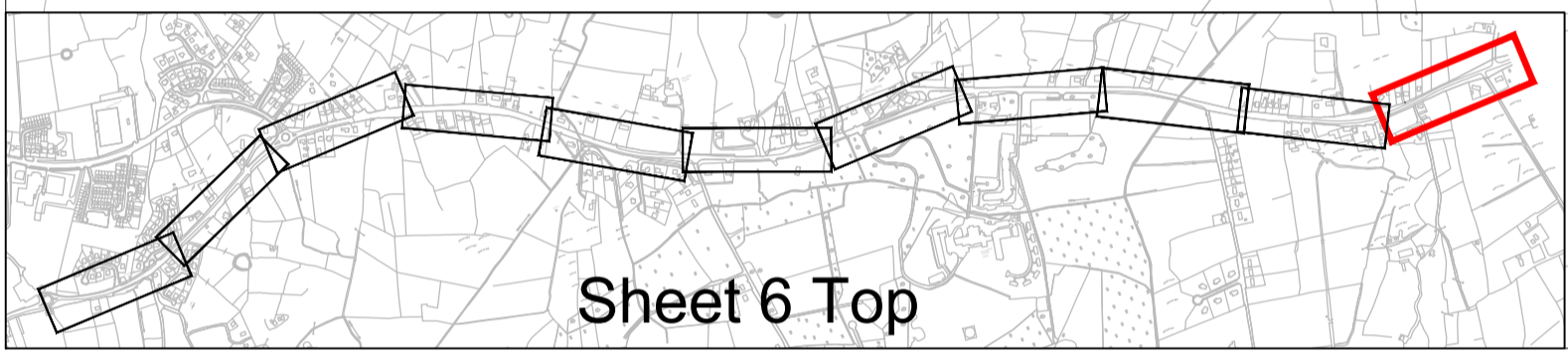
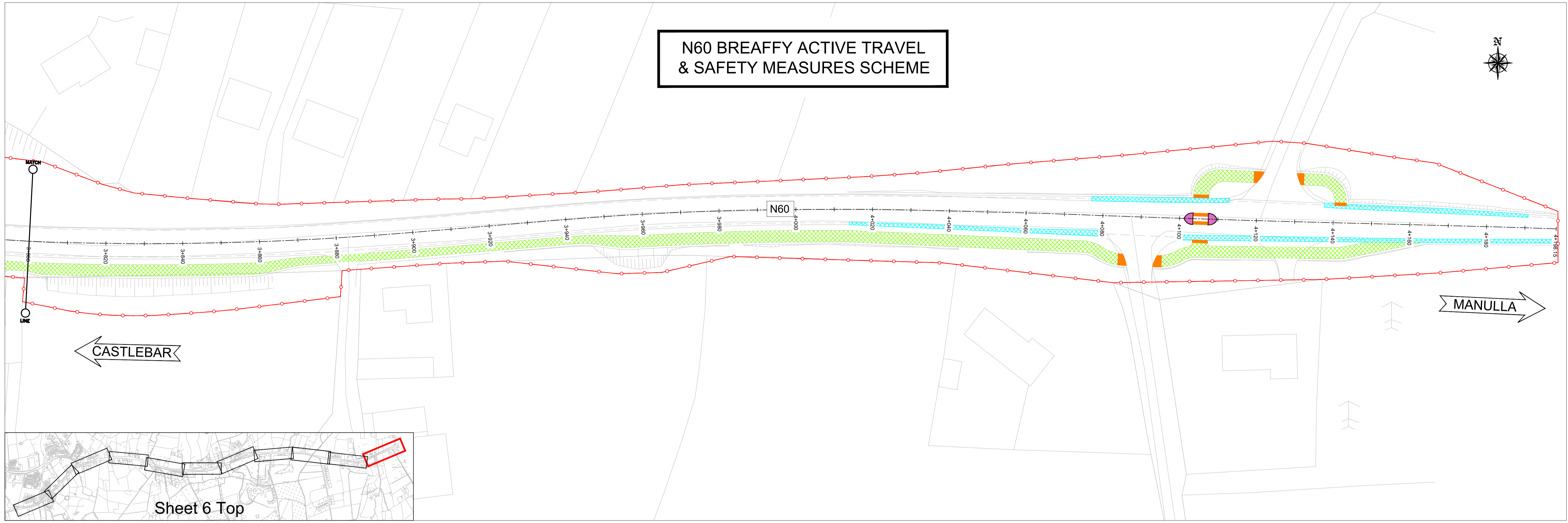
Revisions			
Description	Rev	By	Date
CLIENT REVIEW	P01	AG	23/09/22

TII Project No: MO/21/22072  
 File Name: J:\2021\136\21136-02\_WIP\08 MODELS\01 CAD\01 DWG\01 STG 2 - PLANNING PART 8\N60BA-RCD-HKF-SW\_AE-DR-CH-40024 To 40029 Pavement & Kerbs, Footpaths and Paved Areas.dwg  
 Scales: 1:500 @ A1  
 Designed: MMB Drawn: AG Checked: JET Date: AUG 2022

Project: N60 Breaffy Active Travel and Safety Measures Scheme  
 Title: PAVEMENT & KERBS, FOOTPATHS AND PAVED AREAS SHEET 5 OF 6  
 Drawing No: N60BA-RCD-HKF-SW\_AE-DR-CH-40028 Revision No: P01


S4 - Stage Approval  
 07 September 2022

# N60 BREAFFY ACTIVE TRAVEL & SAFETY MEASURES SCHEME



**KEY:**

Centre Line	Existing footpath
Indicative scheme extents	New road pavement
Proposed kerb	Proposed island
Proposed drainage kerb	Tactile paving
Proposed Shared Use Two-way Cycle Facility with Pedestrians	Waiting area
Proposed One Way Cycle Facility	
Proposed footpath	



**National Roads Office**  
 Oifig Bhóthre Náisiúnta Mhaigh Eo  
 Glenpark House, The Mall, Castlebar, Co. Mayo  
 Senior Engineer: Paul Hyland, BE CEng MIEI, Chartered Engineer  
 Senior Executive Engineer: Seamus Ó Mongáin, CEng MIEI  
 Tel: 094 906 4321  
 Email: nro@rodn.gov.ie Web: www.nro.ie

**Roughan & O'Donovan**  
 Consulting Engineers  
 Civil - Structural - Transportation - Environmental  
 Arena House, Arena Road, Sandycroft, Dublin 18.  
 Tel: +353 (1) 2940800  
 Fax: +353 (1) 2940820  
 e-mail: info@rod.ie  
 Website: www.rod.ie

Revisions			
Description	Rev	By	Date
CLIENT REVIEW	P01	AG	23/09/22
-	-	-	-
-	-	-	-
-	-	-	-
-	-	-	-
-	-	-	-
-	-	-	-

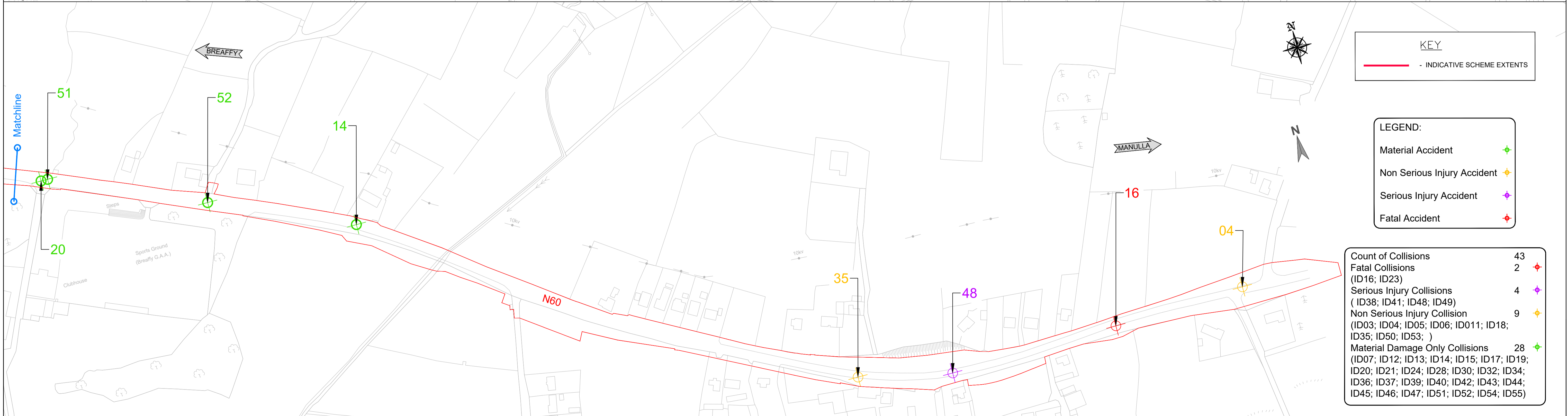
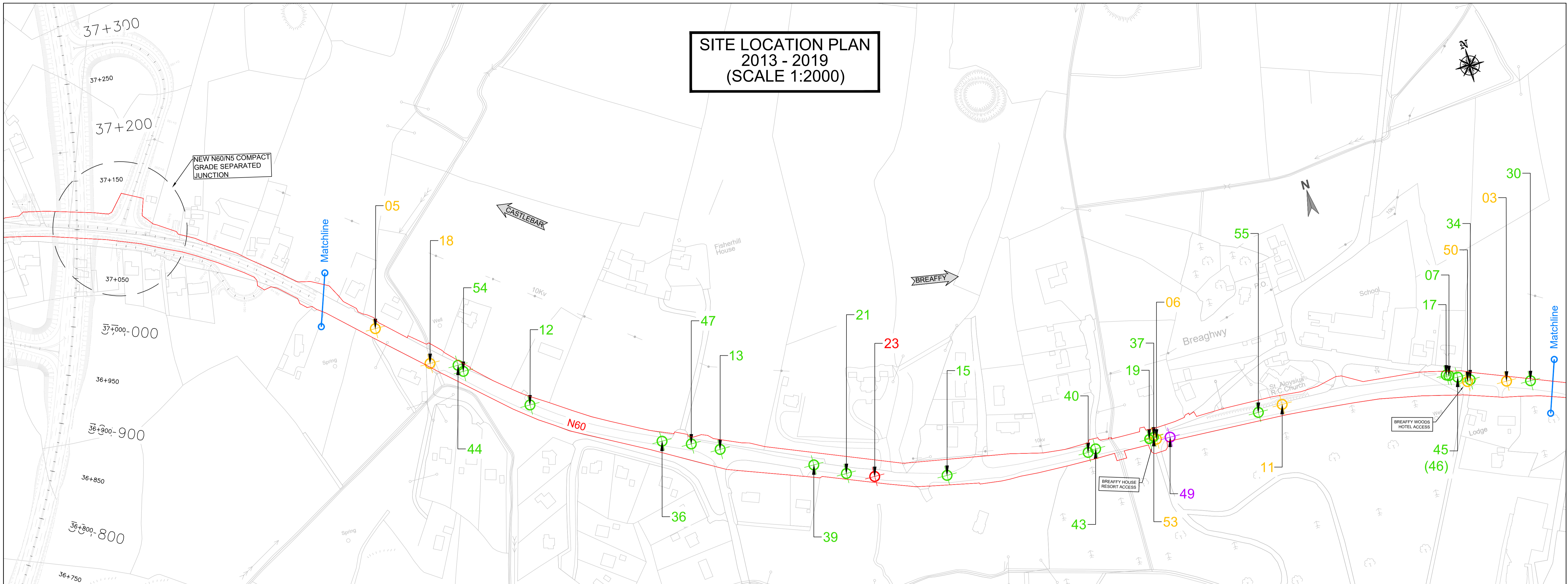
TII Project No: MO/21/22072  
 File Name: J:\2022\136\21136-02\_WIP\08 MODELS\01 CAD\01 DWG\01 STG 2 - PLANNING PART 8\N60BA-RCD-HKF-SW\_AE-DR-CH-40024 To 40029 Pavement & Kerbs, Footpaths and Paved Areas.dwg  
 Scales: 1:500 @ A1  
 Designed: MMB Drawn: AG Checked: JET Date: AUG 2022






Project: N60 Breaffy Active Travel and Safety Measures Scheme  
 Title: PAVEMENT & KERBS, FOOTPATHS AND PAVED AREAS SHEET 6 OF 6  
 Drawing No: N60BA-RCD-HKF-SW\_AE-DR-CH-40029  
 Revision No: P01

S4 - Stage Approval  
 07 September 2022

Includes Ordnance Survey Ireland data reproduced under OSI Licence Number NMA 2022 / Mayo County Council. Unauthorised reproduction infringes Ordnance Survey Ireland and Government of Ireland copyright. © Ordnance Survey Ireland, 2022

# SITE LOCATION PLAN 2013 - 2019 (SCALE 1:2000)



**National Roads Office**  
Oifig Bhóthre Náisiúnta Mhaigh Eo


Glenpark House, The Mall, Castlebar, Co. Mayo

Senior Engineer: Paul Hyland, BE CE Eng MIEI Chartered Engineer

Senior Executive Engineer: Seamus O'Mongáin, CEng MIEI

Tel: 094 906 4321  
Email: nro@nro.gov.ie Web: www.nro.ie

**Roughan & O'Donovan**



Consulting Engineers  
Civil - Structural - Transportation - Environmental

Arena House, Arena Road, Sandycove, Dublin 18.  
Tel: +353 (1) 2940800  
Fax: +353 (1) 2940820  
e-mail: info@rod.ie  
Website: www.rod.ie

Revisions		Rev	By	Date
CLIENT REVIEW		P01	AG	23/8/22
-		-	-	-
-		-	-	-
-		-	-	-
-		-	-	-
-		-	-	-

TII Project No: MO/21/22072

File Name: J:\2021\136\21136-02\_WIP\08 MODELS\01 CAD\01 DWG\01 STG 2 - PLANNING PART 8\N60A-ROD-GEN-SW\_AE-DR-CH-40050 - 40051 Collision Mapping.dwg

Scales: 1:2000 @ A1

Designed: MB	Drawn: MB	Checked: JET	Date: AUG 2022
--------------	-----------	--------------	----------------

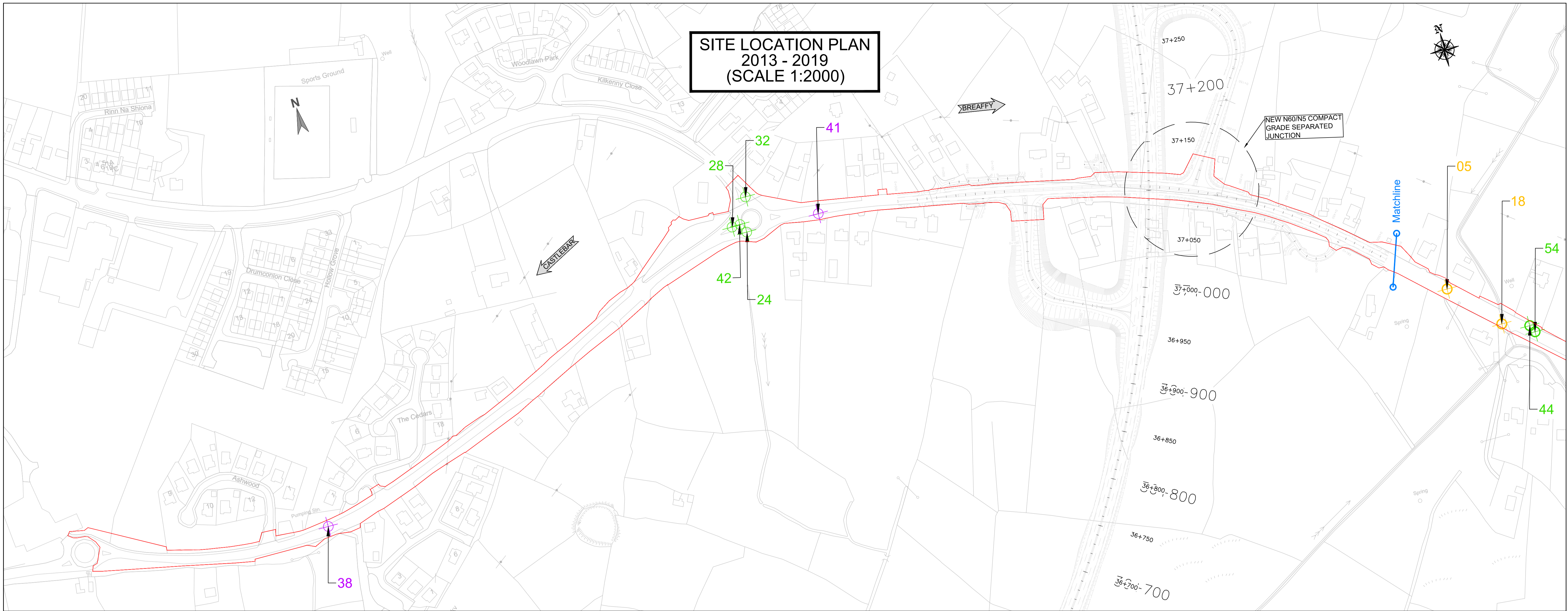
Project: N60 Breaffy Active Travel and Safety Measures Scheme

Title: COLLISION MAPPING SHEET 1 OF 2

Drawing No: N60BA-ROD-GEN-SW_AE-DR-CH-40050	Revision No: P01
---	------------------

S4 - Stage Approval  
07 September 2022

**SITE LOCATION PLAN  
2013 - 2019  
(SCALE 1:2000)**



**KEY**

— INDICATIVE SCHEME EXTENTS

**LEGEND:**


Material Accident +

Non Serious Injury Accident +

Serious Injury Accident +

Fatal Accident +

Count of Collisions	43
Fatal Collisions (ID16; ID23)	2 <span style="color: red;">+</span>
Serious Injury Collisions ( ID38; ID41; ID48; ID49)	4 <span style="color: purple;">+</span>
Non Serious Injury Collision (ID03; ID04; ID05; ID06; ID011; ID18; ID35; ID50; ID53; )	9 <span style="color: orange;">+</span>
Material Damage Only Collisions (ID07; ID12; ID13; ID14; ID15; ID17; ID19; ID20; ID21; ID24; ID28; ID30; ID32; ID34; ID36; ID37; ID39; ID40; ID42; ID43; ID44; ID45; ID46; ID47; ID51; ID52; ID54; ID55)	28 <span style="color: green;">+</span>



**National Roads Office**  
 Oifig Bhóthre Náisiúnta Mhaigh Eo  
 Glenpark House, The Mall, Castlebar, Co. Mayo  
 Senior Engineer: Paul Hyland, BE CE Eng MIEI, Chartered Engineer  
 Senior Executive Engineer: Seamus Ó Mongáin, CEng MIEI  
 Tel: 094 906 4321  
 Email: nro@regis.gov.ie Web: www.mayo.ie

**Roughan & O'Donovan**  
 Consulting Engineers  
 Civil - Structural - Transportation - Environmental  
 Arena House, Arena Road, Sandymount, Dublin 18.  
 Tel: +353 (1) 2940800  
 Fax: +353 (1) 2940820  
 e-mail: info@rod.ie  
 Website: www.rod.ie

Revisions			
Description	Rev	By	Date
CLIENT REVIEW	P01	AG	23/8/22

TII Project No: **MO/21/22072**  
 File Name: J:\2021\136\21136-02\_WIP\08 MODELS\01 CAD\01 DWG\01 STG 2 - PLANNING PART 8\N60BA-ROD-GEN-SW\_AE-DR-CH-40050 - 40051 Collision Mapping.dwg  
 Scales: 1:2000 @ A1  
 Designed: MB Drawn: MB Checked: JET Date: AUG 2022

Project: **N60 Breaffy Active Travel and Safety Measures Scheme**  
 Title: **COLLISION MAPPING SHEET 2 OF 2**  
 Drawing No: N60BA-ROD-GEN-SW\_AE-DR-CH-40051  
 Revision No: P01

**S4 - Stage Approval**  
 07 September 2022

Includes Ordnance Survey Ireland data reproduced under OSI Licence Number NMA 2022 / Mayo County Council. Unauthorised reproduction infringes Ordnance Survey Ireland and Government of Ireland copyright. © Ordnance Survey Ireland, 2022