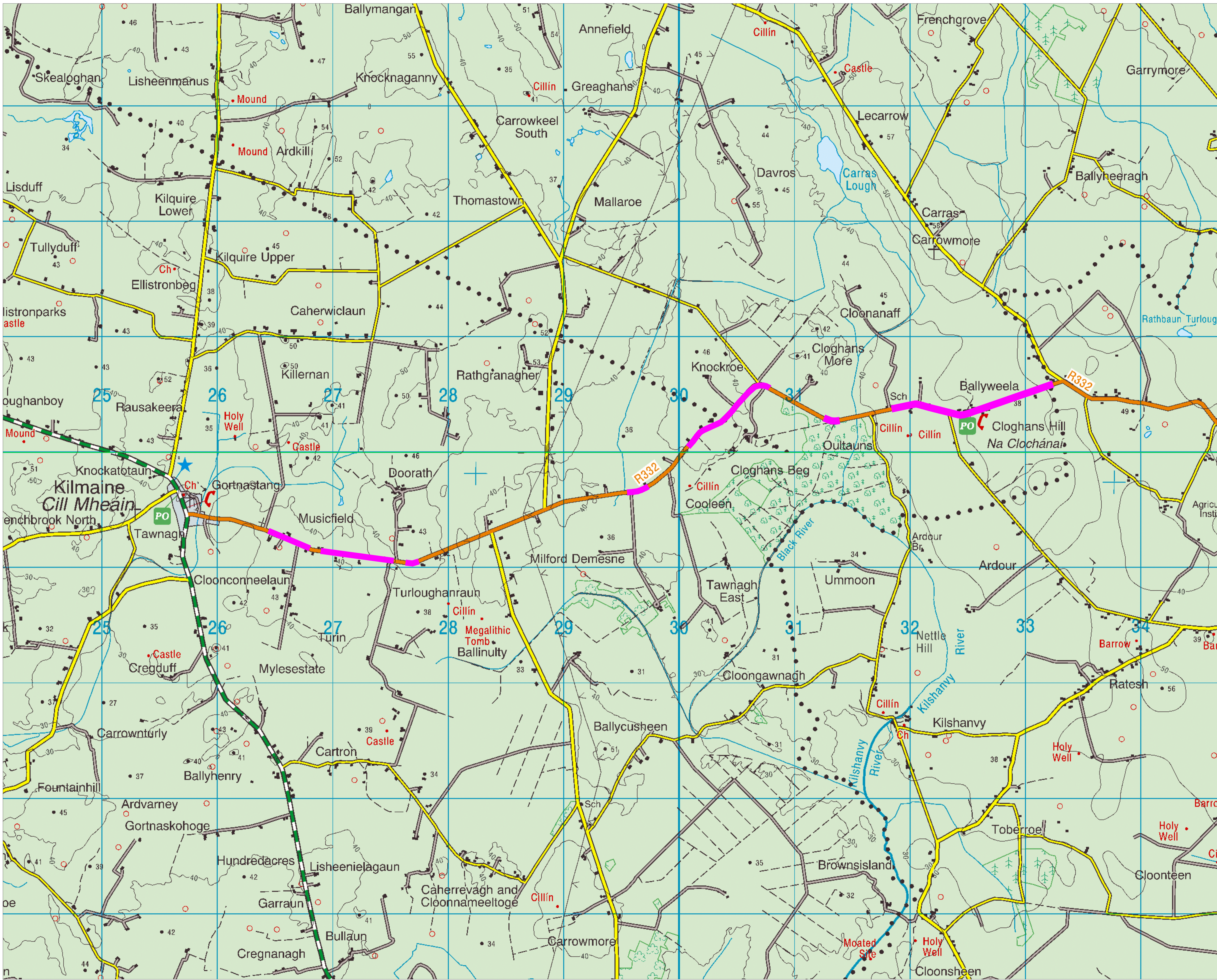


Part 8 Planning
R332 Kilmaine to Foxhall
Proposed Widening and Bend Realignment

Head of Claremorris Municipal District
Mr. Padraic Flanagan

Mayo County Council,
Aras an Chontae,
The Mall, Castlebar.

Head of Roads
Mr. P. Dolan B.Eng



Area Shaded Indicates Location of Proposed Overlay, Widening and Realignment Works

© Ordnance Survey Ireland. All rights reserved.
 Licence No. 2022/17CCMA / Mayo County Council.

REV.	DESCRIPTION	DATE	DRAWN	CHECKED

MAYO COUNTY COUNCIL
ROAD DESIGN SECTION

P. Dolan B.E.
 SENIOR ENGINEER / HEAD OF ROADS.
 M. Lyons B.E., M.Sc., C.Eng., Eur. Ing., M.I.E.L., C.M.I.O.S.H.
 SENIOR EXECUTIVE ENGINEER.
 ARAS AN CHONTAE, THE MALL, CASTLEBAR
 TEL: (094) 9024444 FAX: (094) 9024447 Web: www.mayococo.ie

SIGNED: _____ DATE: _____
 SENIOR ENGINEER

SIGNED: _____ DATE: _____
 SENIOR EXECUTIVE ENGINEER

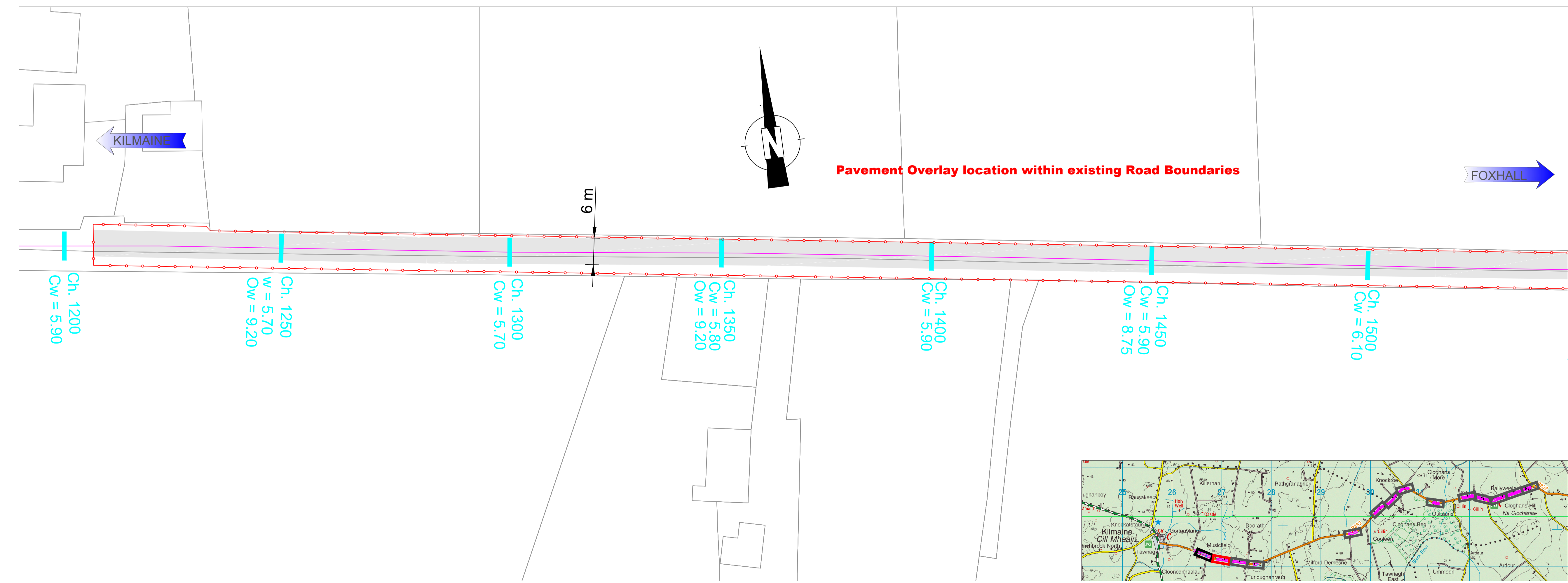
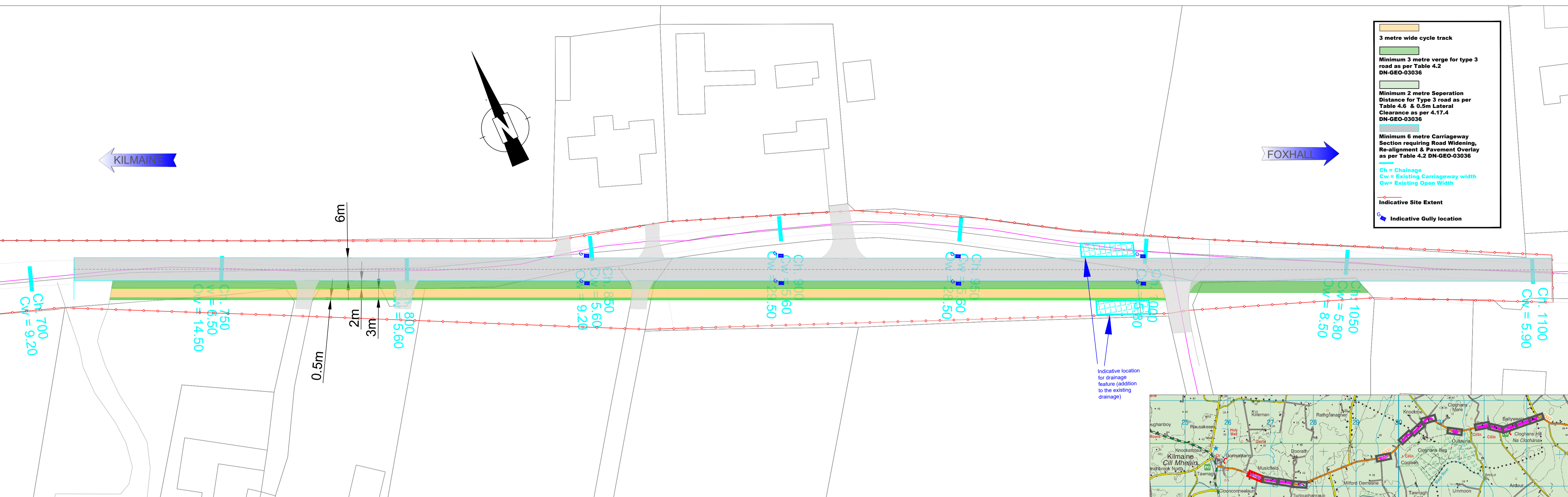
Project Title
 Part 8: R332 Kilmaine to Foxhall
 Pavement Overlay, Widening and
 Bend Realignment

Drawing Title
 Site Location Map

Scale	1/15000 at A1	Surveyed	OS/DG
Date	Sept 2022	Designed	DG
Drawn	DG	Checked	

DRAWING No. 5774/22/01

3 metre wide cycle track
Minimum 3 metre verge for type 3 road as per Table 4.2 DN-GEO-03036
Minimum 2 metre Separation Distance for Type 3 road as per Table 4.6 & 0.5m Lateral Clearance as per 4.17.4 DN-GEO-03036
Minimum 6 metre Carriageway Section requiring Road Widening, Re-alignment & Pavement Overlay as per Table 4.2 DN-GEO-03036
 Ch = Chainage
 Cw = Existing Carriageway width
 Ow = Existing Open Width
 Indicative Site Extent
 Indicative Gully location



© Ordnance Survey Ireland. All rights reserved. Licence No. 2022/17CCMA / Mayo County Council.

REV.	DESCRIPTION	DATE	DRAWN	CHECKED

MAYO COUNTY COUNCIL
ROAD DESIGN SECTION
 P. Dolan B.E.
 SENIOR ENGINEER / HEAD OF ROADS.
 M. Lyons B.E., M.Sc., C.Eng., Eur. Ing., M.I.E.L., C.M.I.O.S.H.
 SENIOR EXECUTIVE ENGINEER.
 ARAS AN CHONTAE, THE MALL, CASTLEBAR
 TEL. (094) 9024444 FAX. (094) 9024447 Web: www.mayococo.ie

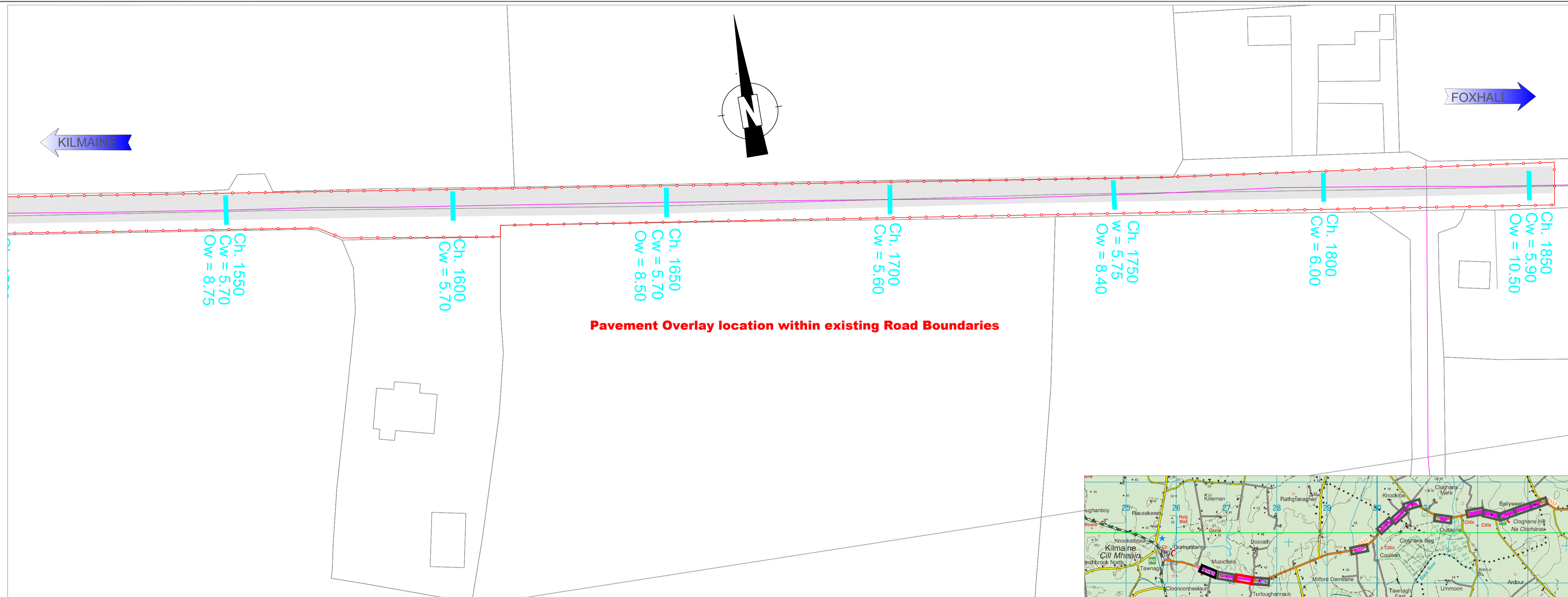
SIGNED: _____ DATE: _____
 SENIOR ENGINEER
 SIGNED: _____ DATE: _____
 SENIOR EXECUTIVE ENGINEER

Project Title
 Part 8: R332 Kilmaine to Foxhall
 Pavement Overlay, Widening and
 Bend Realignment

Drawing Title
 Proposed works
 CH 680 - 1540

Scale	1/500 at A1	Surveyed	OS/DG
Date	Sept 2022	Designed	DG
Drawn	DG	Checked	

DRAWING No. 5774/22/02



3 metre wide cycle track

Minimum 3 metre verge for type 3 road as per Table 4.2 DN-GEO-03036

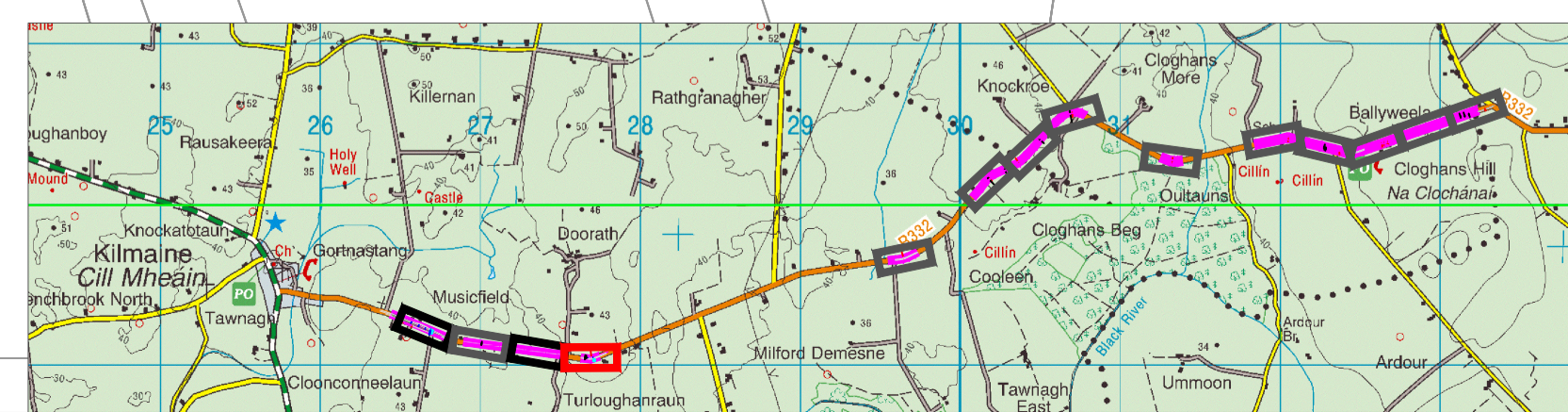
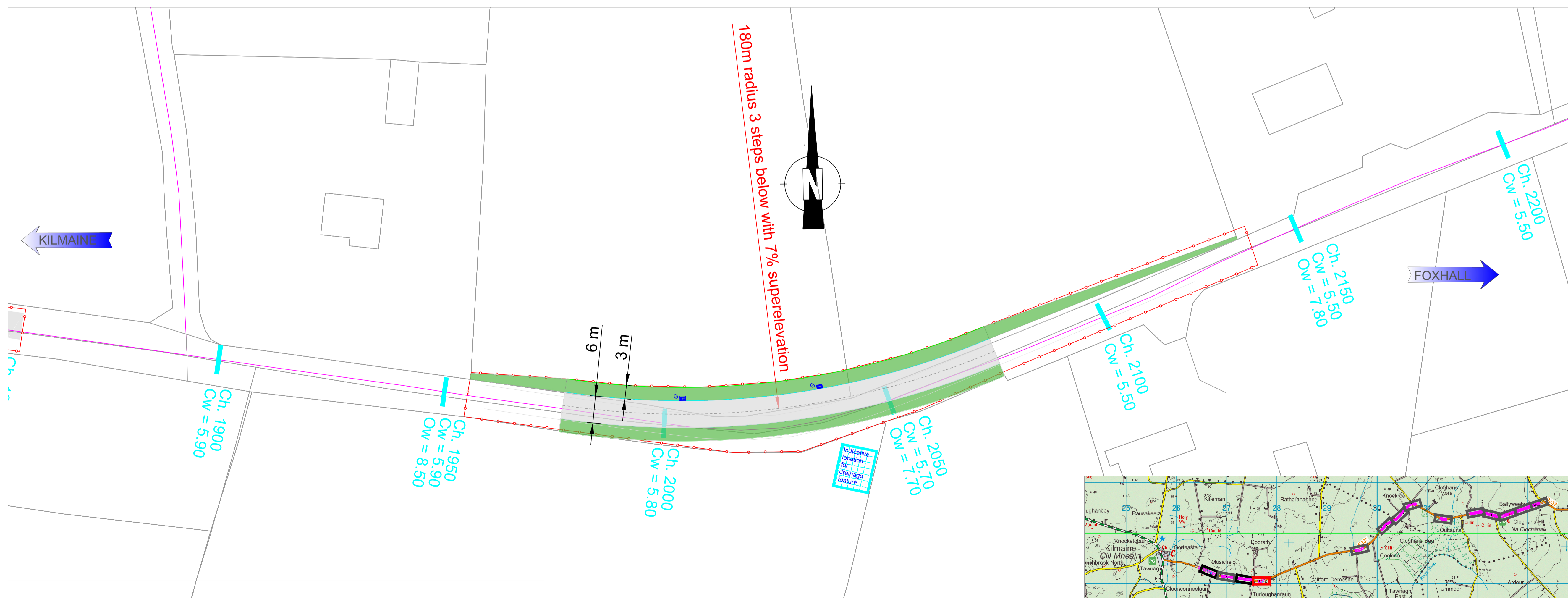
Minimum 2 metre Separation Distance for Type 3 road as per Table 4.6 & 0.5m Lateral Clearance as per 4.17.4 DN-GEO-03036

Minimum 6 metre Carriageway Section requiring Road Widening, Re-alignment & Pavement Overlay as per Table 4.2 DN-GEO-03036

Ch = Chainage
Cw = Existing Carriageway width
Ow = Existing Open Width

Indicative Site Extent

Indicative Gully location



© Ordnance Survey Ireland. All rights reserved.
 Licence No. 2022/17CGMA / Mayo County Council.

REV.	DESCRIPTION	DATE	DRAWN	CHECKED

MAYO COUNTY COUNCIL
ROAD DESIGN SECTION

P. Dolan B.E., SENIOR ENGINEER / HEAD OF ROADS.
 M. Lyons B.E., M.Sc., C.Eng., Eur. Ing., M.I.E.L., C.M.I.O.S.H., SENIOR EXECUTIVE ENGINEER.
 ARAS AN CHONTAE, THE MALL, CASTLEBAR
 TEL: (094) 9024444 FAX: (094) 9024447 Web: www.mayococo.ie

SIGNED: _____ DATE: _____
 SENIOR ENGINEER

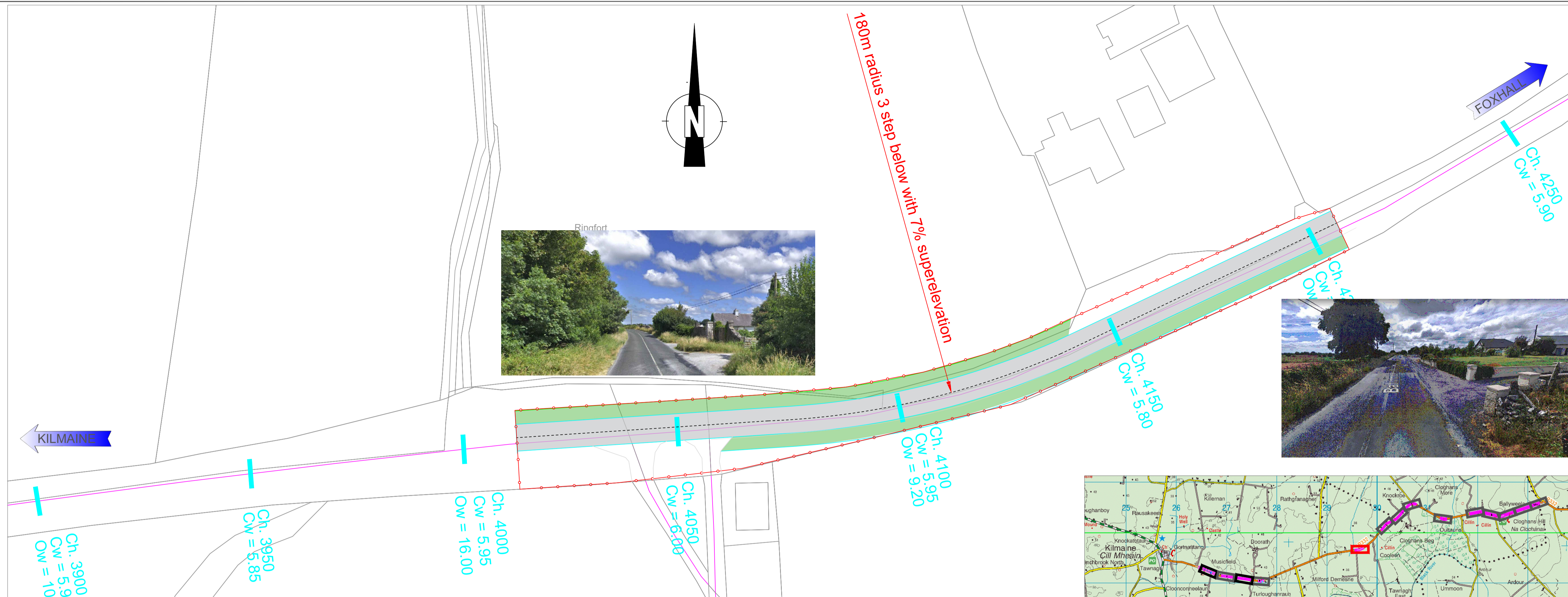
SIGNED: _____ DATE: _____
 SENIOR EXECUTIVE ENGINEER

Project Title
 R332 Kilmaine to Foxhall
 Pavement Overlay, Widening and
 Bend Realignment

Drawing Title
 Proposed works
 CH 1540 – 2200

Scale	1/500 at A1	Surveyed	OS/DG
Date	Sept 2022	Designed	DG
Drawn	DG	Checked	

DRAWING No. 5774/22/03



3 metre wide cycle track

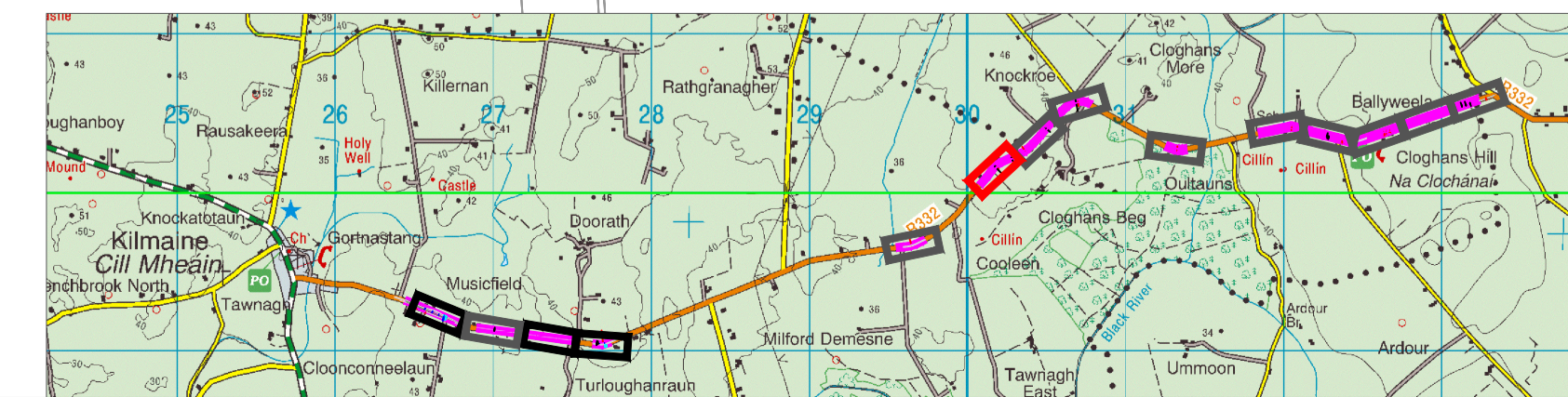
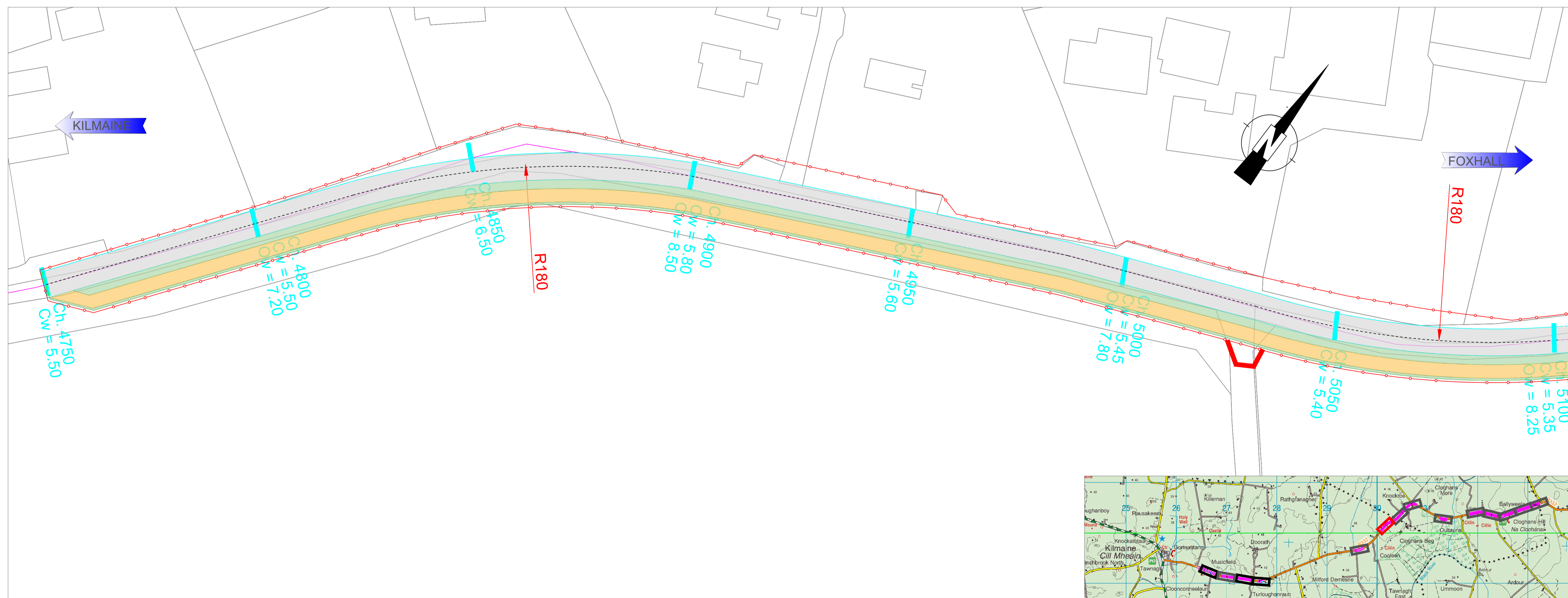
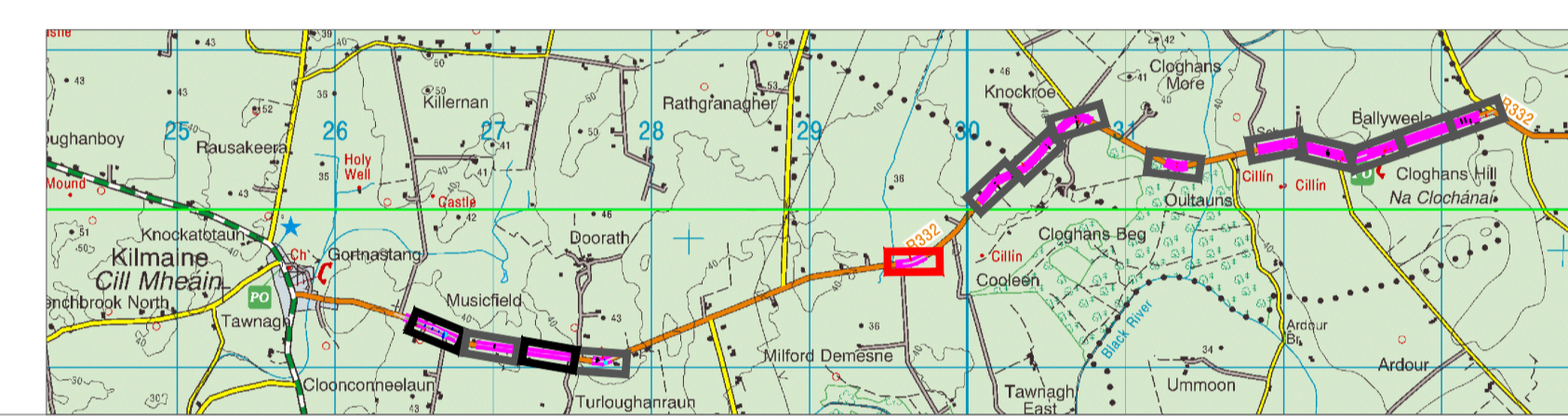
Minimum 3 metre verge for type 3 road as per Table 4.2 DN-GEO-03036

Minimum 2 metre Separation Distance for Type 3 road as per Table 4.6 & 0.5m Lateral Clearance as per 4.17.4 DN-GEO-03036

Minimum 6 metre Carriageway Section requiring Road Widening, Re-alignment & Pavement Overlay as per Table 4.2 DN-GEO-03036

Ch = Chainage
Cw = Existing Carriageway width
Ow = Existing Open Width

Indicative Site Extent



© Ordnance Survey Ireland. All rights reserved.
Licence No. 2022/17CCMA / Mayo County Council.

REV.	DESCRIPTION	DATE	DRAWN	CHECKED

MAYO COUNTY COUNCIL
ROAD DESIGN SECTION

P. Dolan B.E., SENIOR ENGINEER / HEAD OF ROADS.
M. Lyons B.E., M.Sc., C.Eng., Eur. Ing., M.I.E.L., C.M.I.O.S.H.L., SENIOR EXECUTIVE ENGINEER.
ARAS AN CHONTAE, THE MALL, CASTLEBAR
TEL: (094) 9024444 FAX: (094) 9024447 Web: www.mayococo.ie

SIGNED: _____ DATE: _____
SENIOR ENGINEER

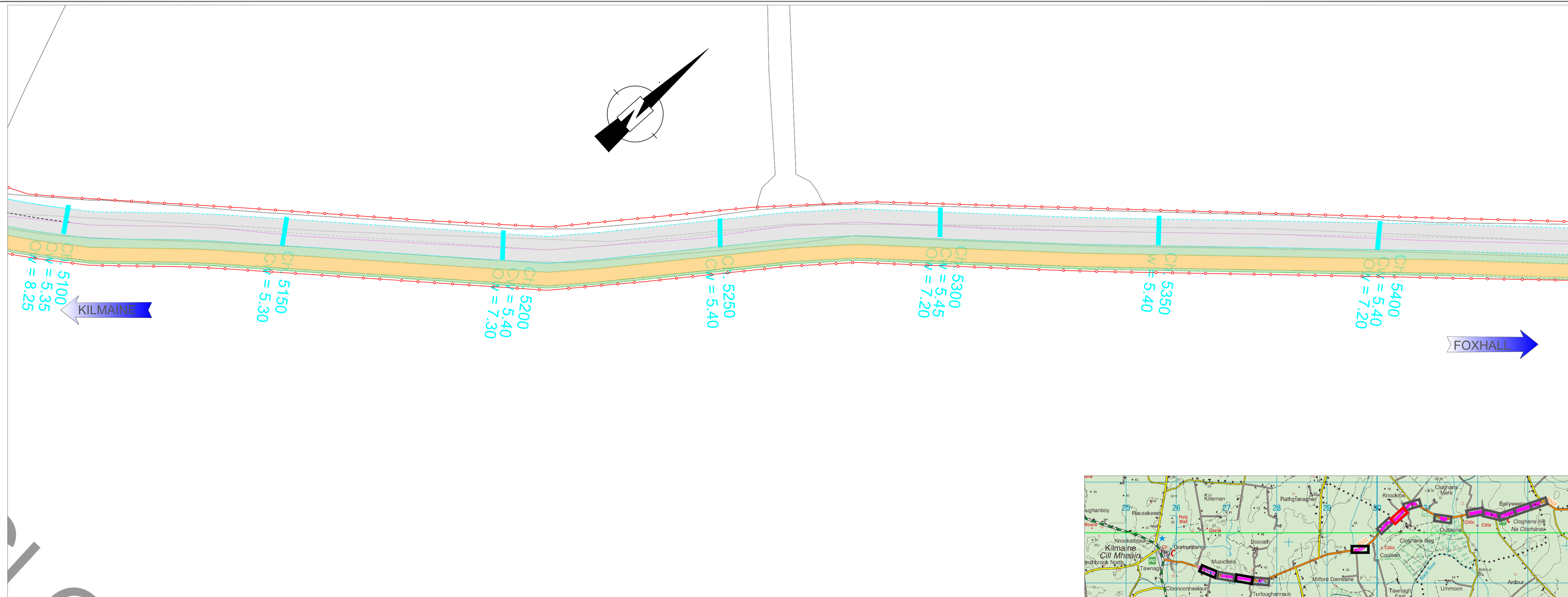
SIGNED: _____ DATE: _____
SENIOR EXECUTIVE ENGINEER

Project Title
Part 8: R332 Kilmaine to Foxhall
Pavement Overlay, Widening and
Bend Realignment

Drawing Title
Proposed works
CH 3900 – 5100

Scale	1/500 at A1	Surveyed	OS/DG
Date	Sept 2022	Designed	DG
Drawn	DG	Checked	

DRAWING No. 5774/22/04



3 metre wide cycle track

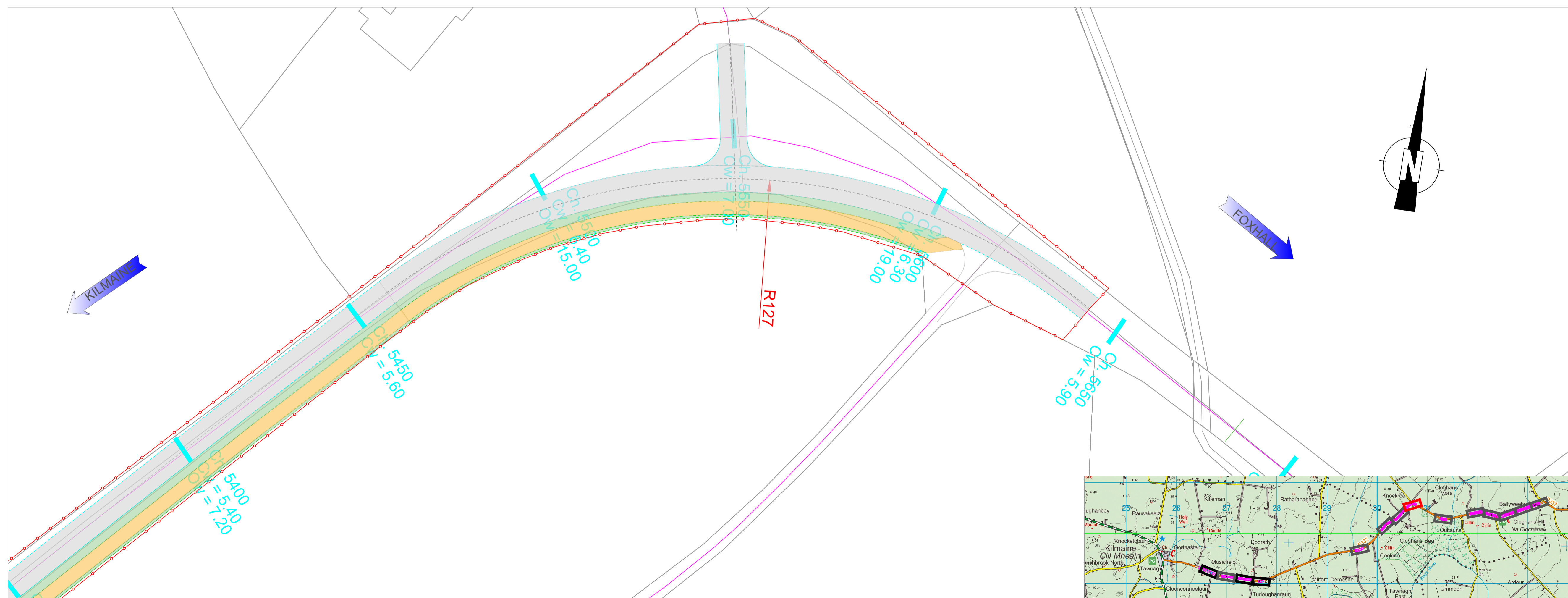
Minimum 3 metre verge for type 3 road as per Table 4.2 DN-GEO-03036

Minimum 2 metre Separation Distance for Type 3 road as per Table 4.6 & 0.5m Lateral Clearance as per 4.17.4 DN-GEO-03036

Minimum 6 metre Carriageway Section requiring Road Widening, Re-alignment & Pavement Overlay as per Table 4.2 DN-GEO-03036

Ch = Chainage
 Cw = Existing Carriageway width
 Ow = Existing Open Width

Indicative Site Extent



© Ordnance Survey Ireland. All rights reserved.
 Licence No. 2022/17CCMA / Mayo County Council.

REV.	DESCRIPTION	DATE	DRAWN	CHECKED

MAYO COUNTY COUNCIL
ROAD DESIGN SECTION

P. Dolan B.E., SENIOR ENGINEER / HEAD OF ROADS.
 M. Lyons B.E., M.Sc., C.Eng., Eur. Ing., M.I.E.L., C.M.I.O.S.H.L., SENIOR EXECUTIVE ENGINEER.
 ARAS AN CHONTAE, THE MALL, CASTLEBAR
 TEL: (094) 902444 FAX: (094) 902447 Web: www.mayococo.ie

SIGNED: _____ DATE: _____
 SENIOR ENGINEER

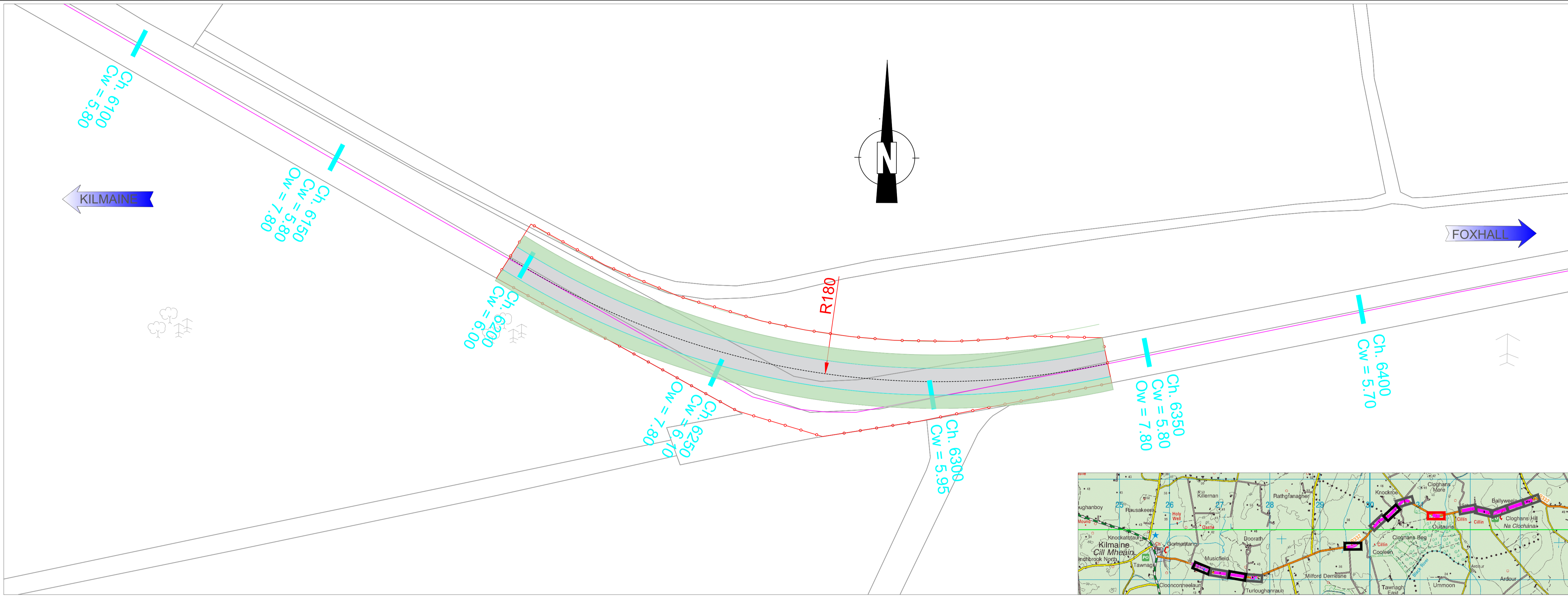
SIGNED: _____ DATE: _____
 SENIOR EXECUTIVE ENGINEER

Project Title
 Part 8: R332 Kilmaine to Foxhall
 Pavement Overlay, Widening and
 Bend Realignment

Drawing Title
 Proposed works
 CH 5100– 5700

Scale	1/500 at A1	Surveyed	OS/DG
Date	Sept 2022	Designed	DG
Drawn	DG	Checked	

DRAWING No. 5774/22/05



3 metre wide cycle track

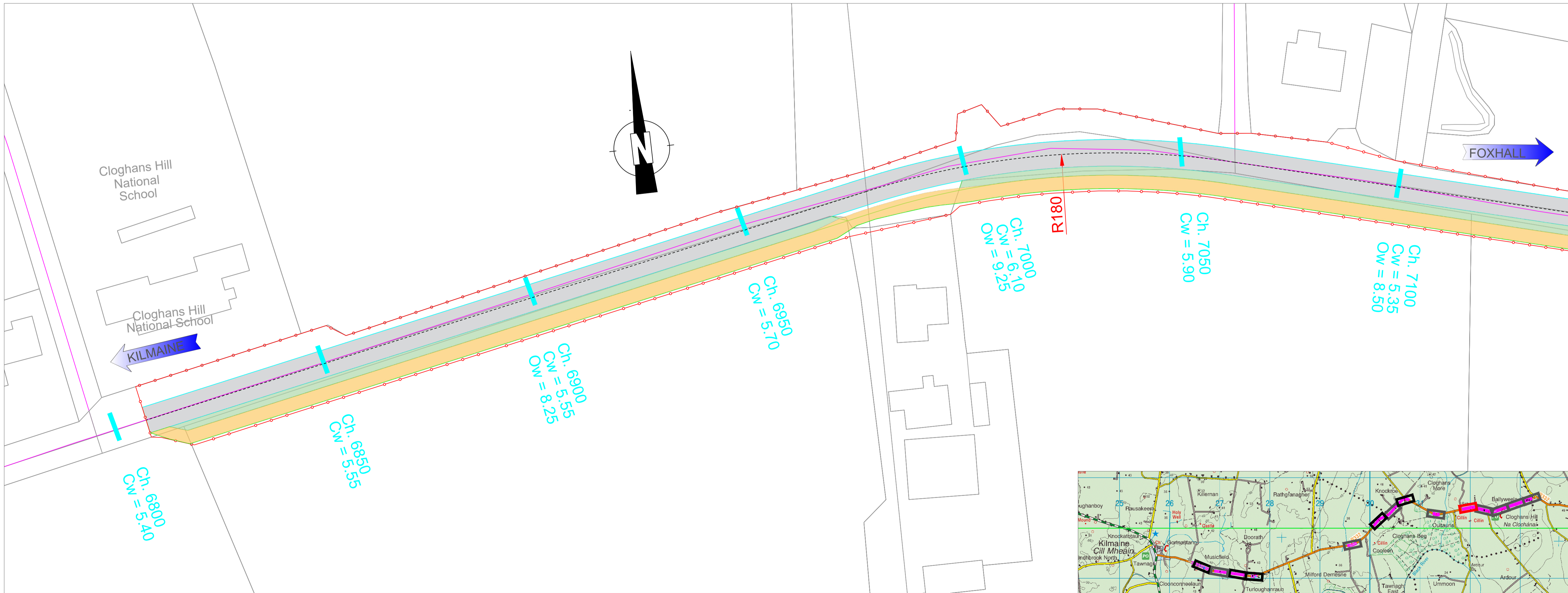
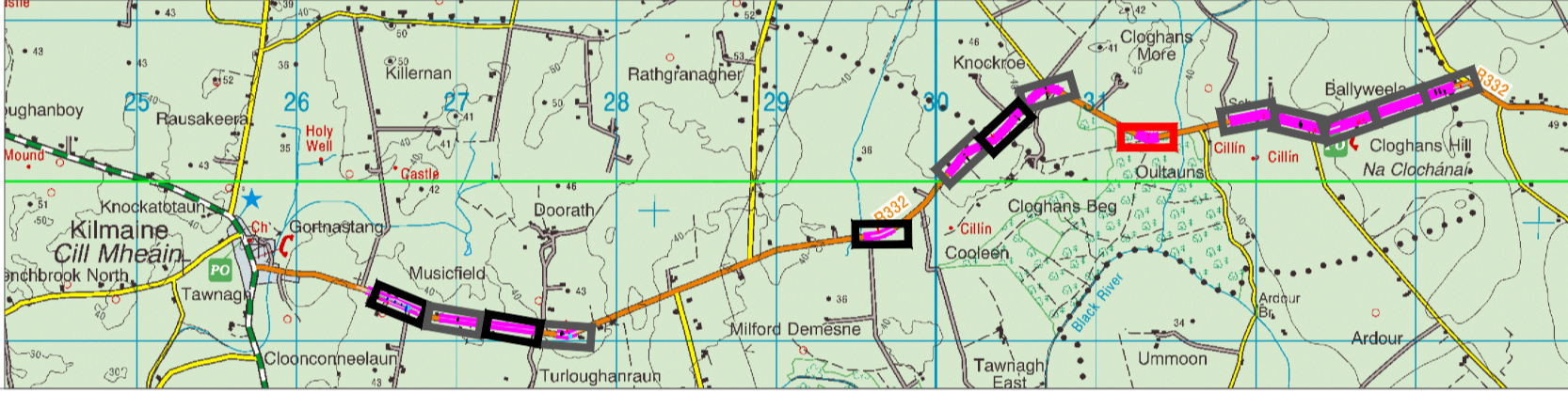
Minimum 3 metre verge for type 3 road as per Table 4.2 DN-GEO-03036

Minimum 2 metre Separation Distance for Type 3 road as per Table 4.6 & 0.5m Lateral Clearance as per 4.17.4 DN-GEO-03036

Minimum 6 metre Carriageway Section requiring Road Widening, Re-alignment & Pavement Overlay as per Table 4.2 DN-GEO-03036

Ch = Chainage
Cw = Existing Carriageway width
Ow = Existing Open Width

Indicative Site Extent



© Ordnance Survey Ireland. All rights reserved.
Licence No. 2022/17CCMA / Mayo County Council.

REV.	DESCRIPTION	DATE	DRAWN	CHECKED

MAYO COUNTY COUNCIL
ROAD DESIGN SECTION

P. Dolan B.E., SENIOR ENGINEER / HEAD OF ROADS.
M. Lyons B.E., M.Sc., C.Eng., Eur. Ing., M.I.E.L., C.M.I.O.S.H.L., SENIOR EXECUTIVE ENGINEER.
ARAS AN CHONTAE, THE MALL, CASTLEBAR
TEL: (094) 9024444 FAX: (094) 9024447 Web: www.mayococo.ie

SIGNED: _____ DATE: _____
SENIOR ENGINEER

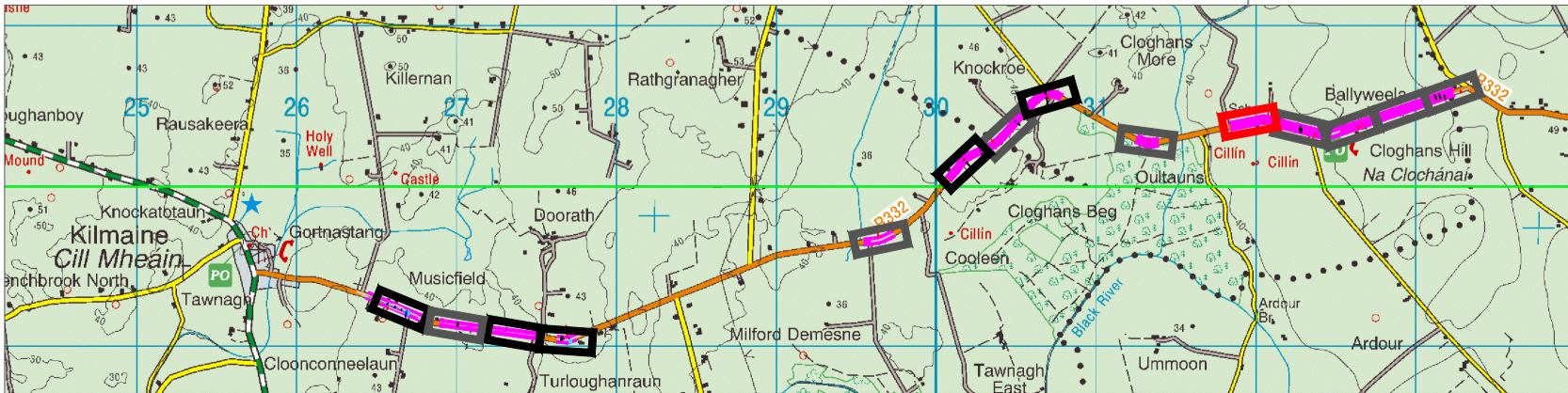
SIGNED: _____ DATE: _____
SENIOR EXECUTIVE ENGINEER

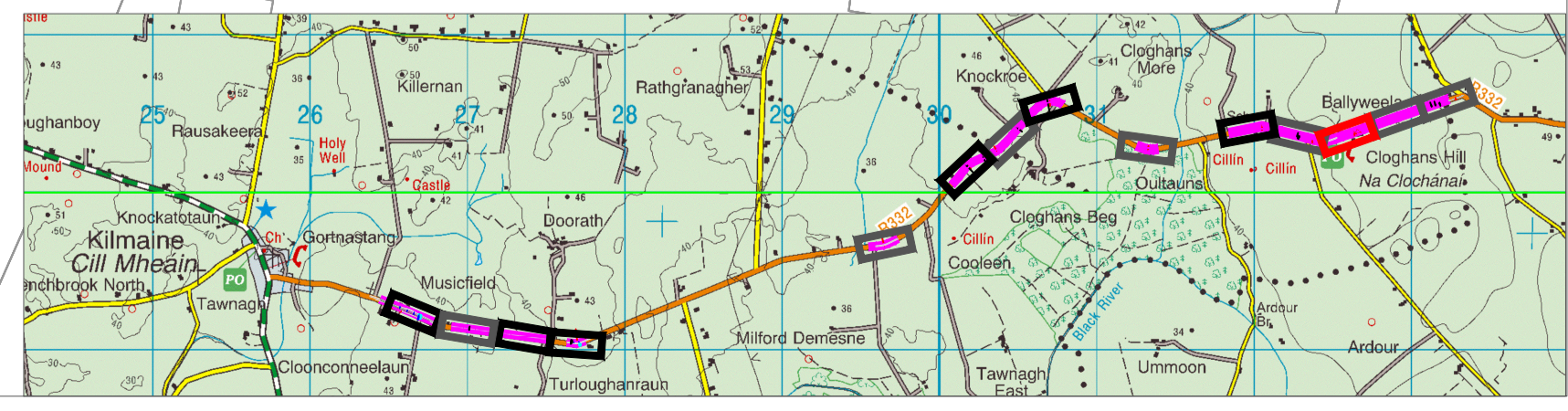
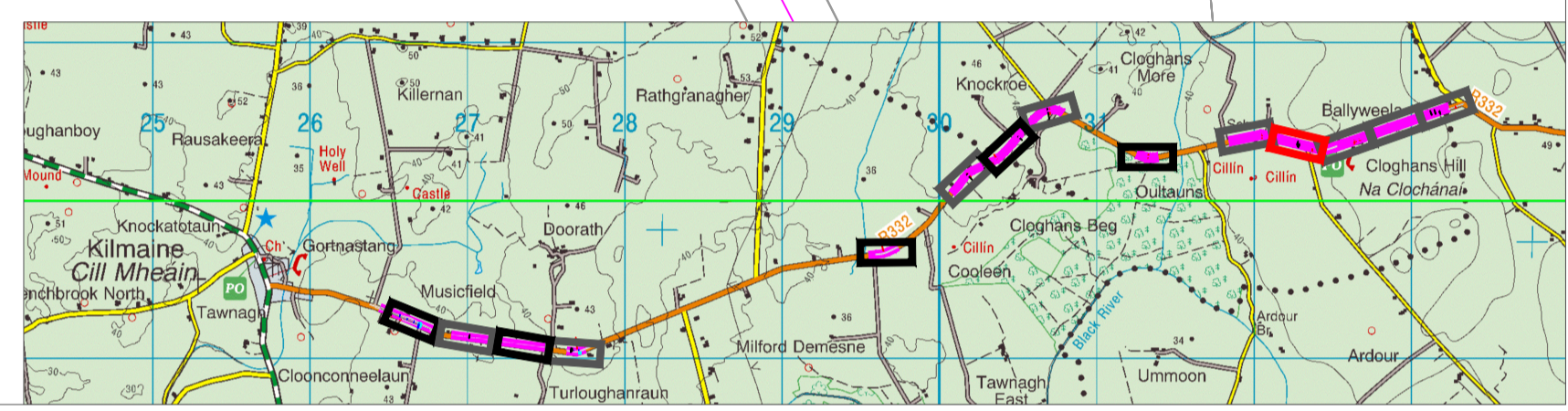
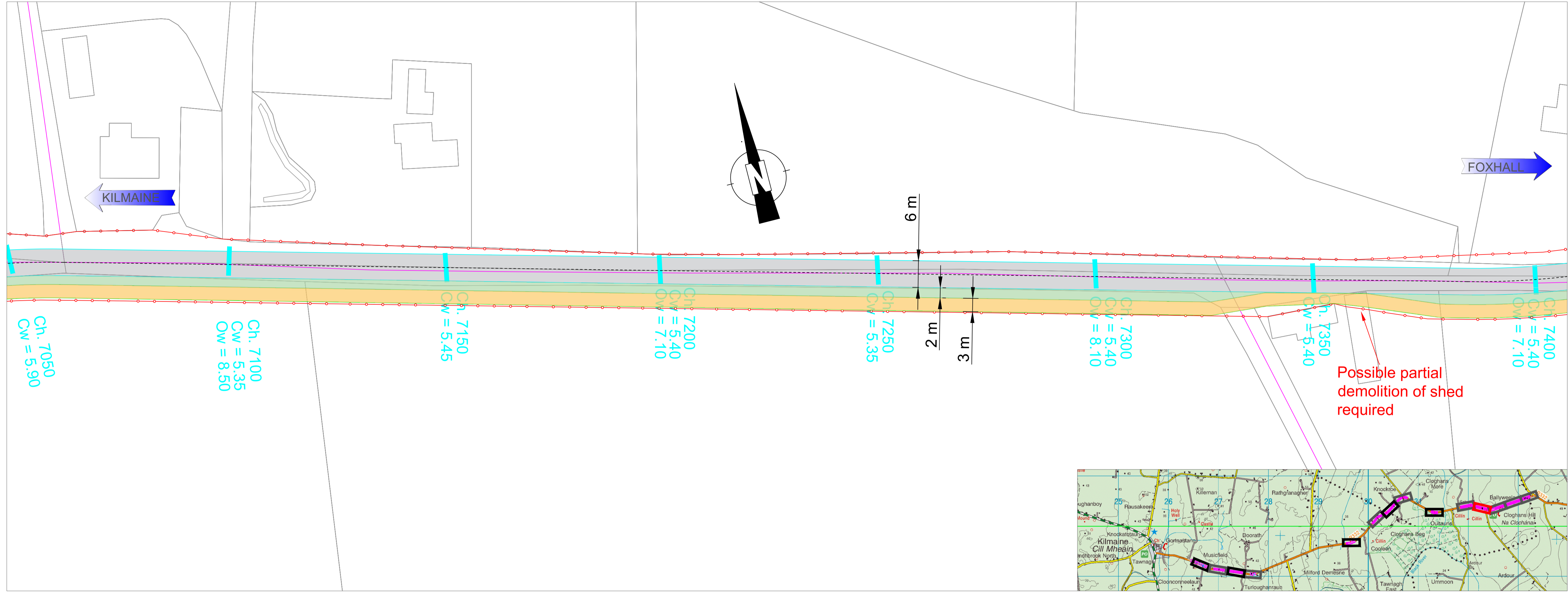
Project Title
Part 8: R332 Kilmaine to Foxhall
Pavement Overlay, Widening and
Bend Realignment

Drawing Title
Proposed works
CH 6100 – 7100

Scale	1/500 at A1	Surveyed	OS/DG
Date	Sept 2022	Designed	DG
Drawn	DG	Checked	

DRAWING No. 5774/22/06





© Ordnance Survey Ireland. All rights reserved.
Licence No. 2022/17CCMA / Mayo County Council.

REV.	DESCRIPTION	DATE	DRAWN	CHECKED

MAYO COUNTY COUNCIL
ROAD DESIGN SECTION

P. Dolan B.E.
SENIOR ENGINEER / HEAD OF ROADS
M. Lyons B.E., M.Sc., C.Eng., Eur. Ing., M.I.E.I., C.M.I.O.S.H.
SENIOR EXECUTIVE ENGINEER
ARAS AN CHONTAE, THE MALL, CASTLEBAR
TEL. (094) 902444 FAX. (094) 902447 Web: www.mayococo.ie

SIGNED: _____ DATE: _____
SENIOR ENGINEER

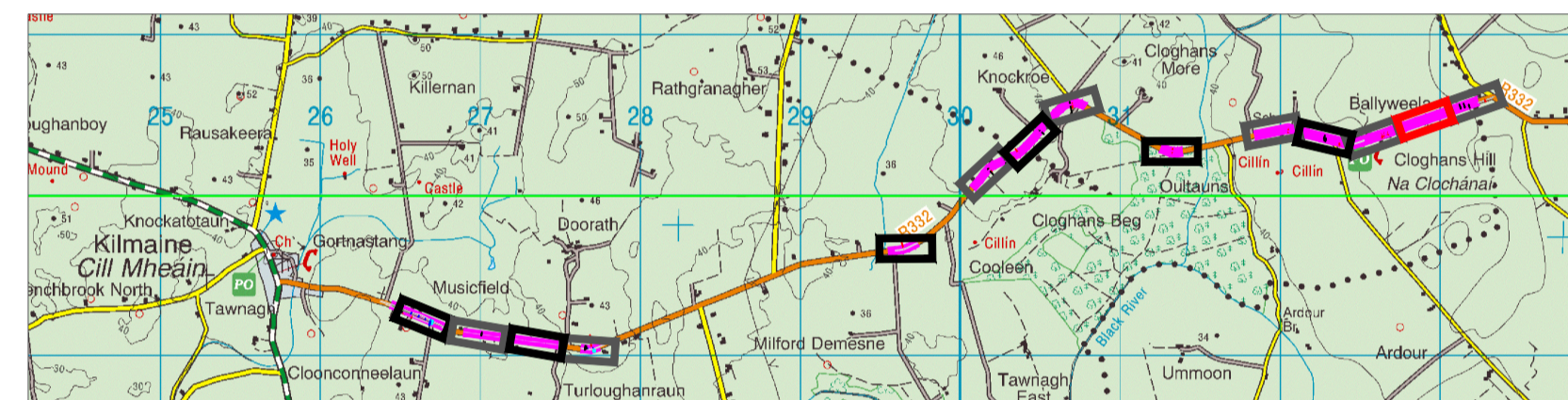
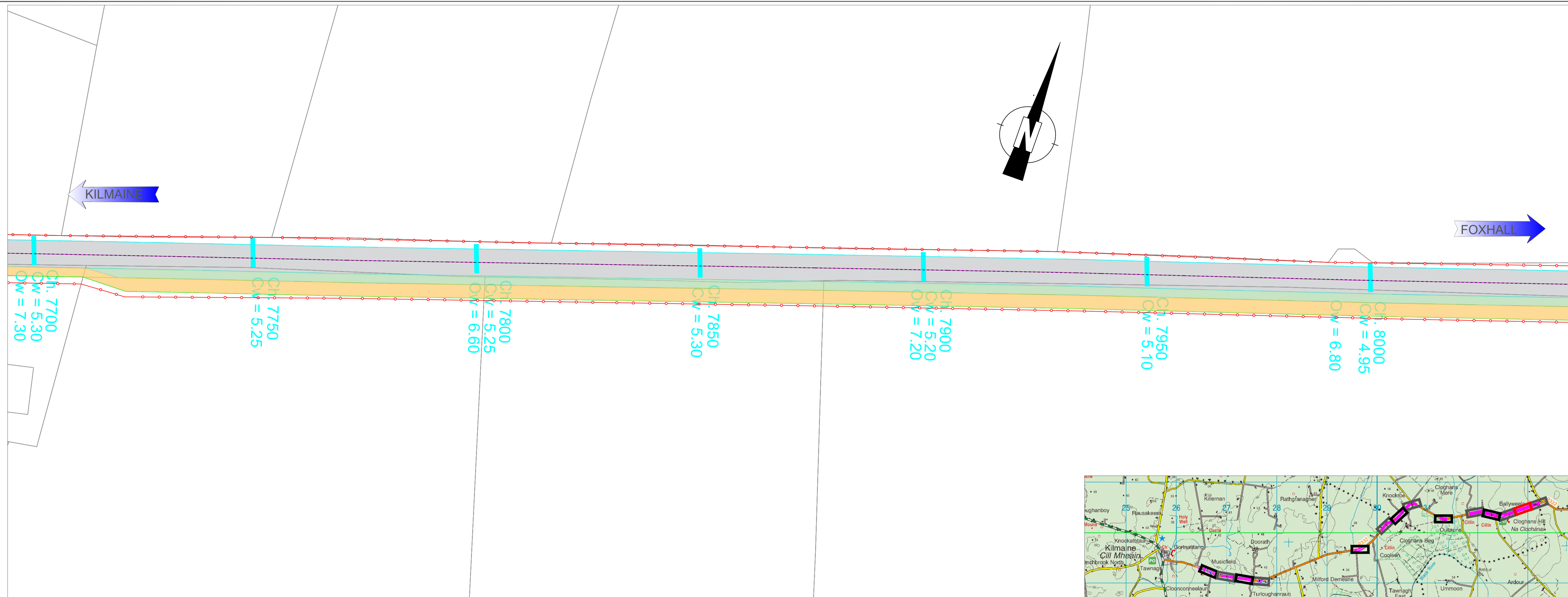
SIGNED: _____ DATE: _____
SENIOR EXECUTIVE ENGINEER

Project Title
Part8: R332 Kilmaine to Foxhall
Pavement Overlay, Widening and
Bend Realignment

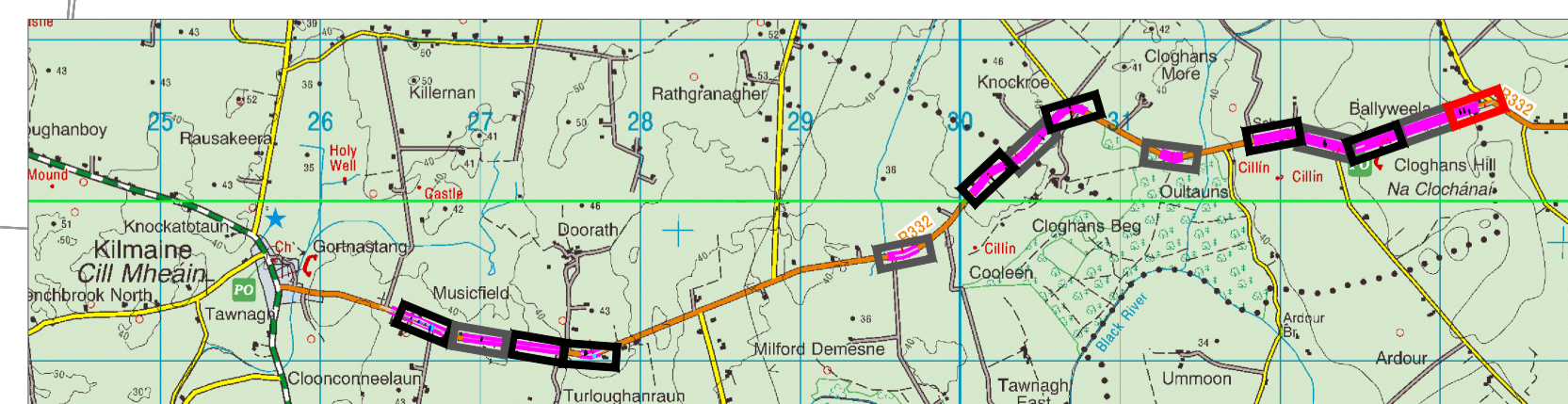
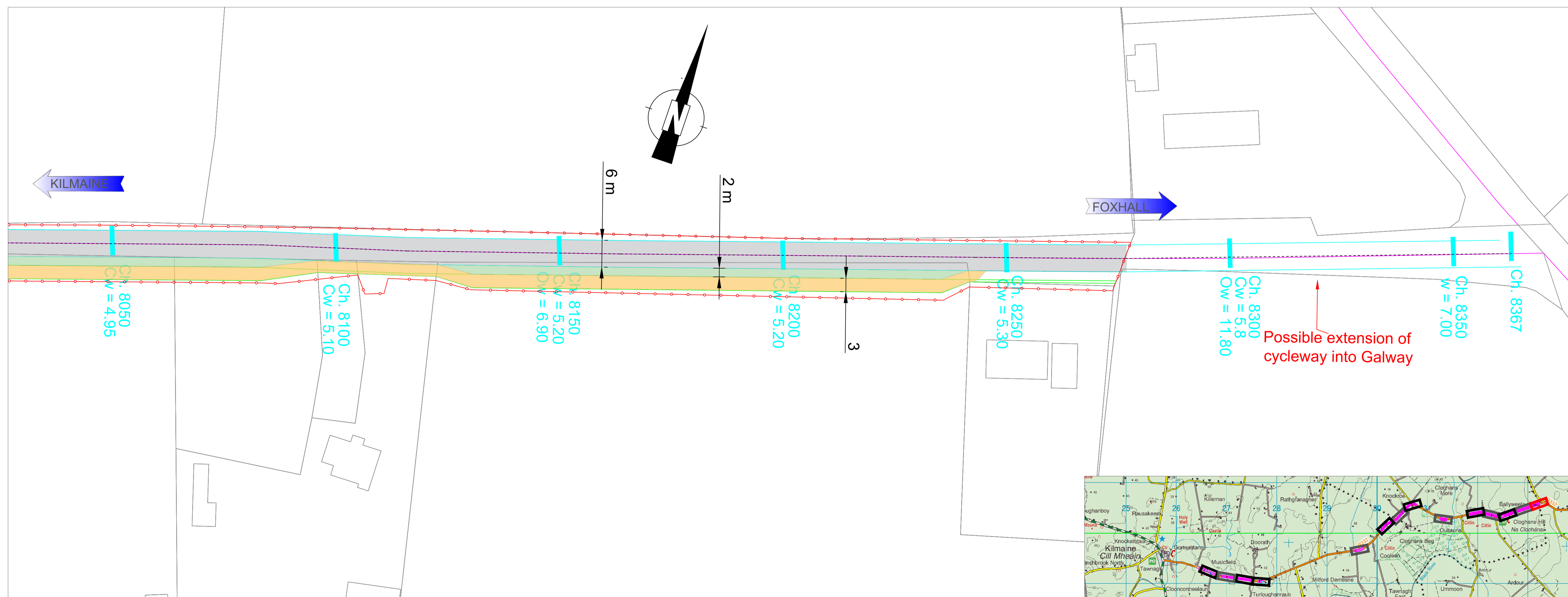
Drawing Title
Proposed works
CH7150 – 7750

Scale	1/500 at A1	Surveyed	OS/DG
Date	Sept 2022	Designed	DG
Drawn	DG	Checked	

DRAWING No. 5774/22/07



- 3 metre wide cycle track
- Minimum 3 metre verge for type 3 road as per Table 4.2 DN-GEO-03036
- Minimum 2 metre Separation Distance for Type 3 road as per Table 4.6 & 0.5m Lateral Clearance as per 4.17.4 DN-GEO-03036
- Minimum 6 metre Carriageway Section requiring Road Widening, Re-alignment & Pavement Overlay as per Table 4.2 DN-GEO-03036
- Ch = Chainage
- Cw = Existing Carriageway width
- Ow = Existing Open Width
- Indicative Site Extent



© Ordnance Survey Ireland. All rights reserved.
Licence No. 2022/17CCMA / Mayo County Council.

REV.	DESCRIPTION	DATE	DRAWN	CHECKED

MAYO COUNTY COUNCIL
ROAD DESIGN SECTION

P. Dolan B.E., SENIOR ENGINEER / HEAD OF ROADS.
M. Lyons B.E., M.Sc., C.Eng., Eur. Ing., M.I.E.L., C.M.I.O.S.H., SENIOR EXECUTIVE ENGINEER.
ARAS AN CHONTAE, THE MALL, CASTLEBAR
TEL: (094) 9024444 FAX: (094) 9024447 Web: www.mayococo.ie

SIGNED: _____ DATE: _____
SENIOR ENGINEER

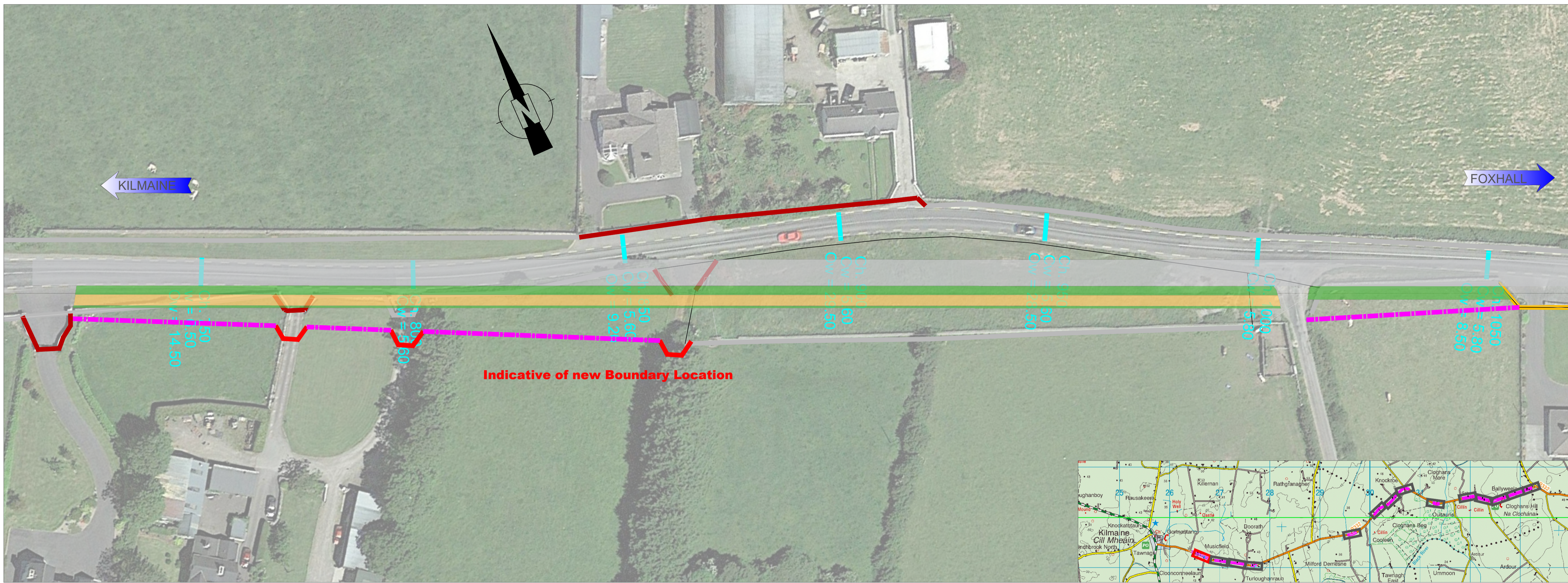
SIGNED: _____ DATE: _____
SENIOR EXECUTIVE ENGINEER

Project Title
Part 8: R332 Kilmalee to Foxhall
Pavement Overlay, Widening and
Bend Realignment

Drawing Title
Proposed works
CH 7800 – 8367

Scale	1/500 at A1	Surveyed	OS/DG
Date	Sept 2022	Designed	DG
Drawn	DG	Checked	

DRAWING No. 5774/22/08



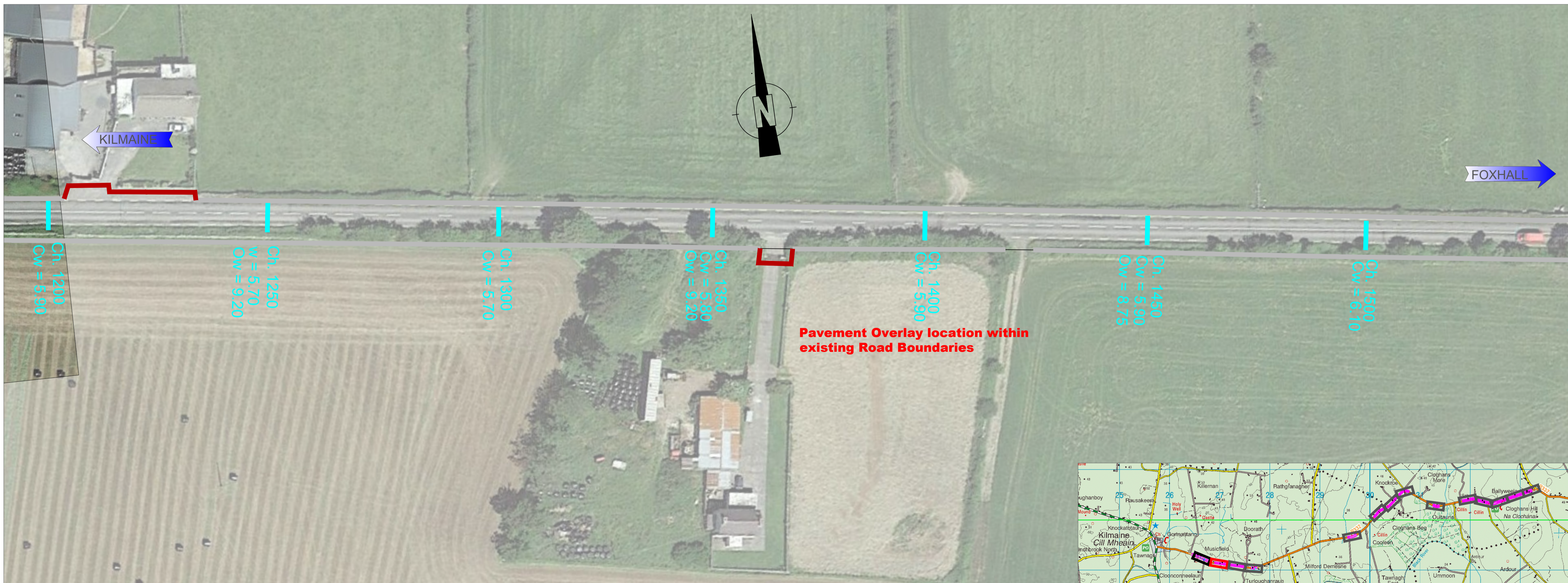
Indicative of new Boundary Location

Indicative of new Splayed Entrance Location

Existing Block Wall Front Boundary

Existing Road Side Stone Wall

Existing Stone Wall House Front Boundary



© Ordnance Survey Ireland. All rights reserved.
Licence No. 2022/17CCMA / Mayo County Council.

REV.	DESCRIPTION	DATE	DRAWN	CHECKED

MAYO COUNTY COUNCIL
ROAD DESIGN SECTION

P. Dolan B.E.,
SENIOR ENGINEER / HEAD OF ROADS.
M. Lyons B.E., M.Sc., C.Eng., Eur. Ing., M.I.E.L., C.M.I.O.S.H.,
SENIOR EXECUTIVE ENGINEER.
ARAS AN CHONTAE, THE MALL, CASTLEBAR
TEL: (094) 9024444 FAX: (094) 9024447 Web: www.mayococo.ie

SIGNED: _____ DATE: _____
SENIOR ENGINEER

SIGNED: _____ DATE: _____
SENIOR EXECUTIVE ENGINEER

Project Title
Part8; R332 Kilmaine to Foxhall
Pavement Overlay, Widening and
Bend Realignment

Drawing Title
Proposed Boundary Treatments
CH 680 – 1540

Scale	1/500 at A1	Surveyed	OS/DG
Date	Sept 2022	Designed	DG
Drawn	DG	Checked	

DRAWING No. 5774/22/09



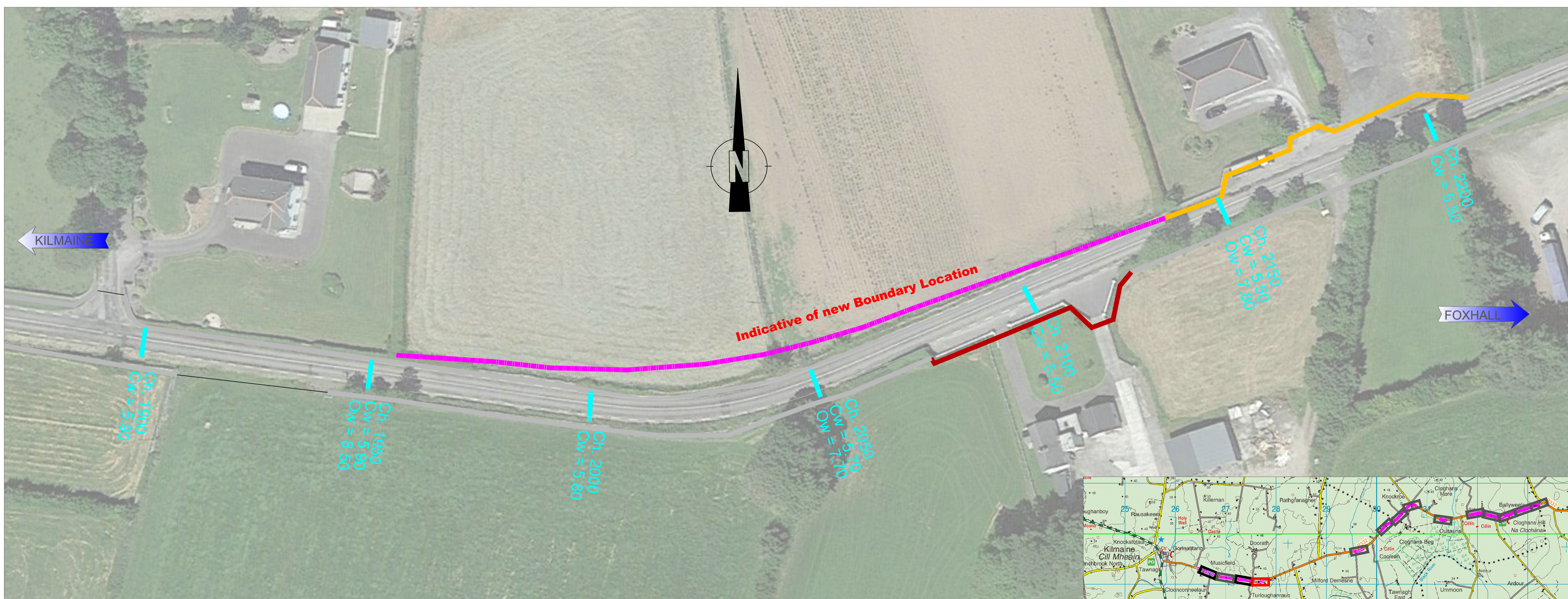
Indicative of new Boundary Location

Indicative of new Splayed Entrance Location

Existing Block Wall Front Boundary

Existing Road Side Stone Wall

Existing Stone Wall House Front Boundary



© Ordnance Survey Ireland. All rights reserved.
Licence No. 2022/17CGMA / Mayo County Council.

REV.	DESCRIPTION	DATE	DRAWN	CHECKED

MAYO COUNTY COUNCIL
ROAD DESIGN SECTION

P. Dolan B.E.,
SENIOR ENGINEER / HEAD OF ROADS.
M. Lyons B.E., M.Sc., C.Eng., Eur. Ing., M.I.E.L., C.M.I.O.S.H.,
SENIOR EXECUTIVE ENGINEER.
ARAS AN CHONTAE, THE MALL, CASTLEBAR
TEL. (094) 9024444 FAX. (094) 9024447 Web: www.mayococo.ie

SIGNED: _____ DATE: _____
SENIOR ENGINEER

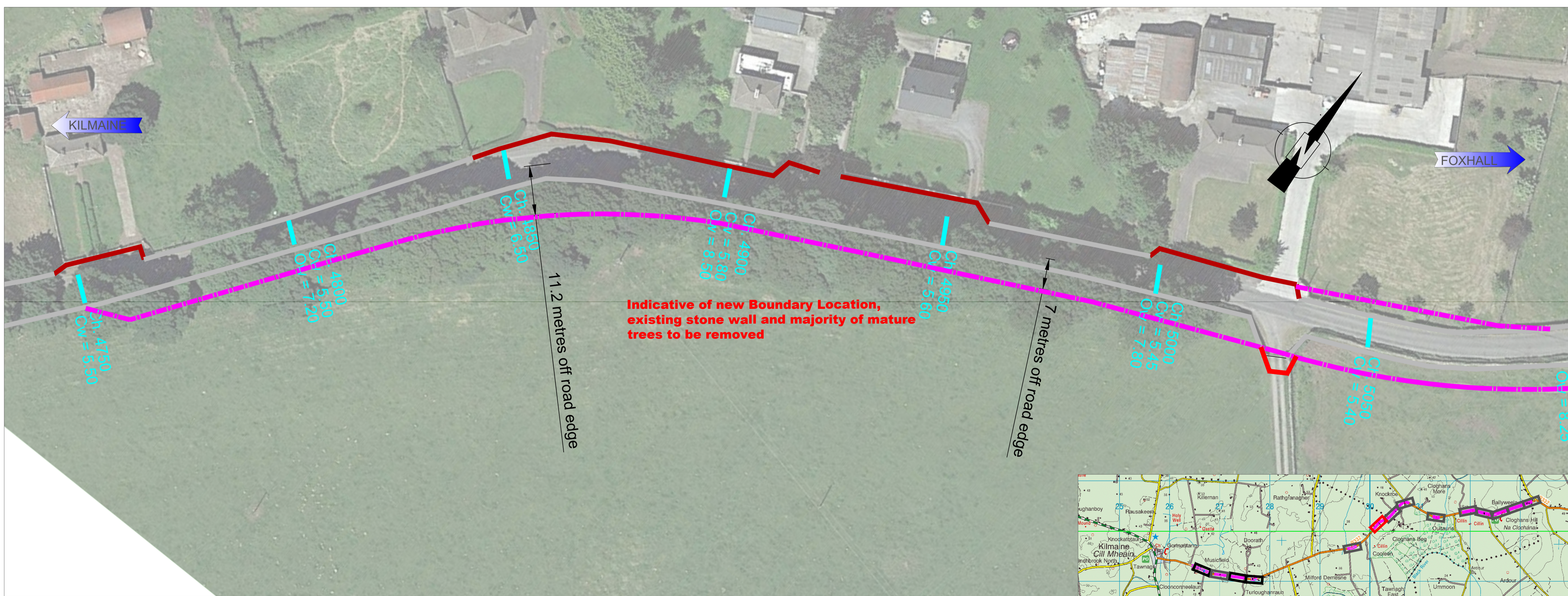
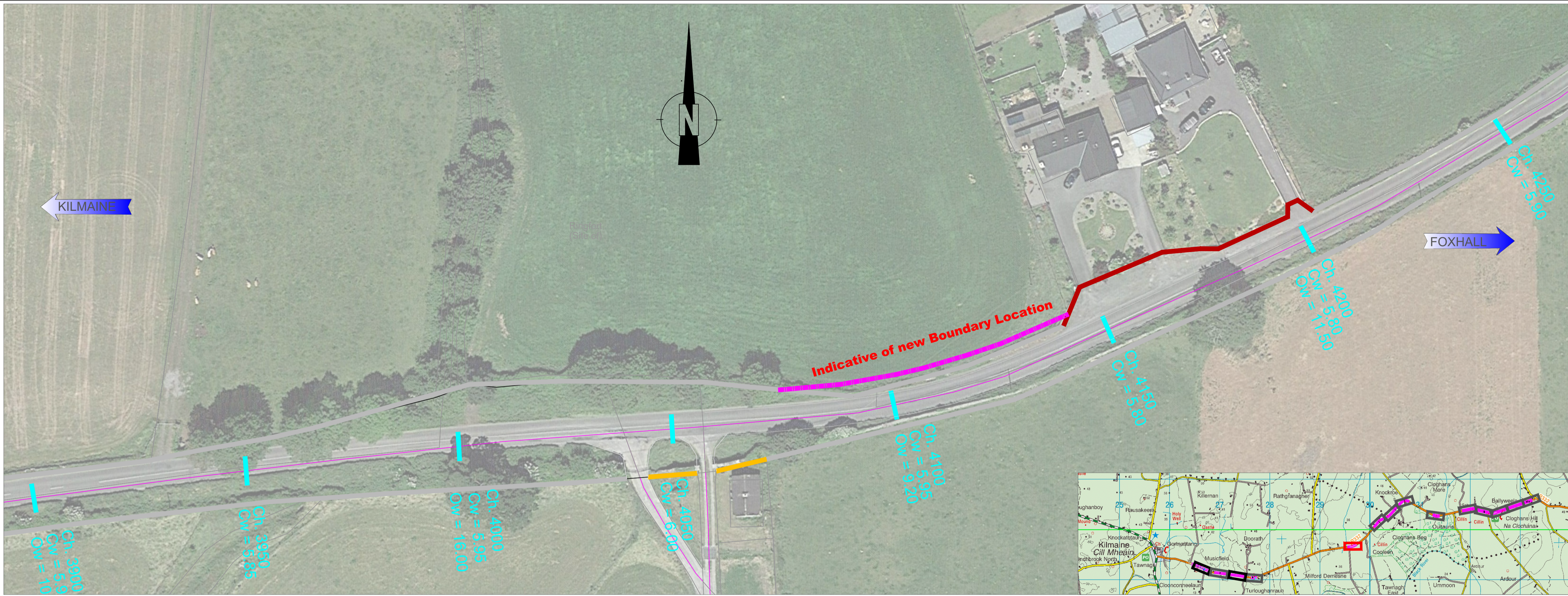
SIGNED: _____ DATE: _____
SENIOR EXECUTIVE ENGINEER

Project Title
PartB: R332 Kilmaine to Foxhall at A1
Pavement Overlay, Widening and
Bend Realignment

Drawing Title
Proposed Boundary Treatments
CH 1540 – 2200

Scale	1/500	Surveyed	OS/DG
Date	Sept 2022	Designed	DG
Drawn	DG	Checked	

DRAWING No. 5774/22/10



Indicative of new Boundary Location

Indicative of new Splayed Entrance Location

Existing Block Wall Front Boundary

Existing Road Side Stone Wall

Existing Stone Wall House Front Boundary

© Ordnance Survey Ireland. All rights reserved.
Licence No. 2022/17CCMA / Mayo County Council.

REV.	DESCRIPTION	DATE	DRAWN	CHECKED

MAYO COUNTY COUNCIL
ROAD DESIGN SECTION

P. Dolan B.E.,
SENIOR ENGINEER / HEAD OF ROADS.
M. Lyons B.E., M.Sc., C.Eng., Eur. Ing., M.I.E.L., C.M.I.O.S.H.,
SENIOR EXECUTIVE ENGINEER.
ARAS AN CHONTAE, THE MALL, CASTLEBAR
TEL: (094) 9024444 FAX: (094) 9024447 Web: www.mayococo.ie

SIGNED: _____ DATE: _____
SENIOR ENGINEER

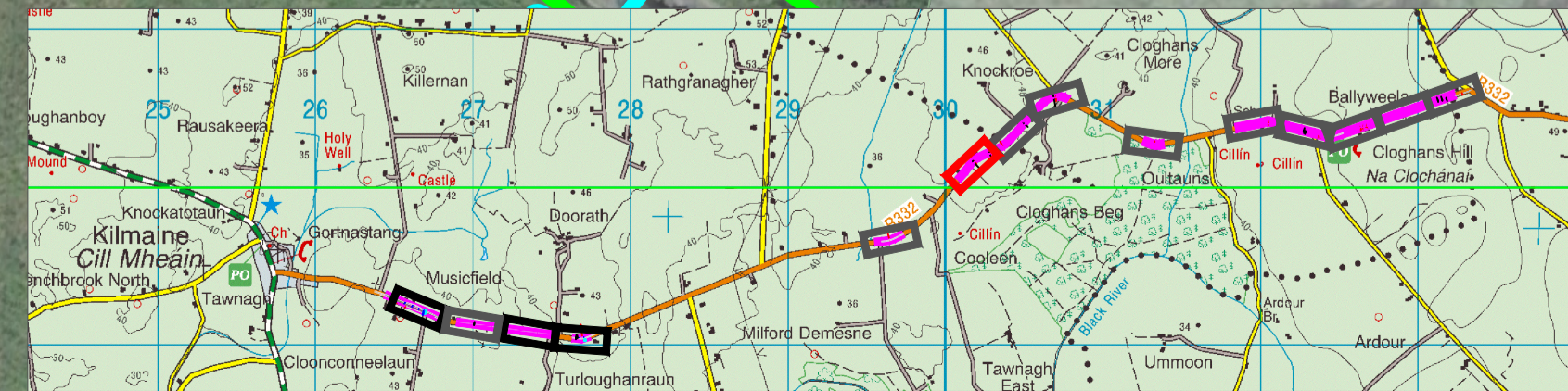
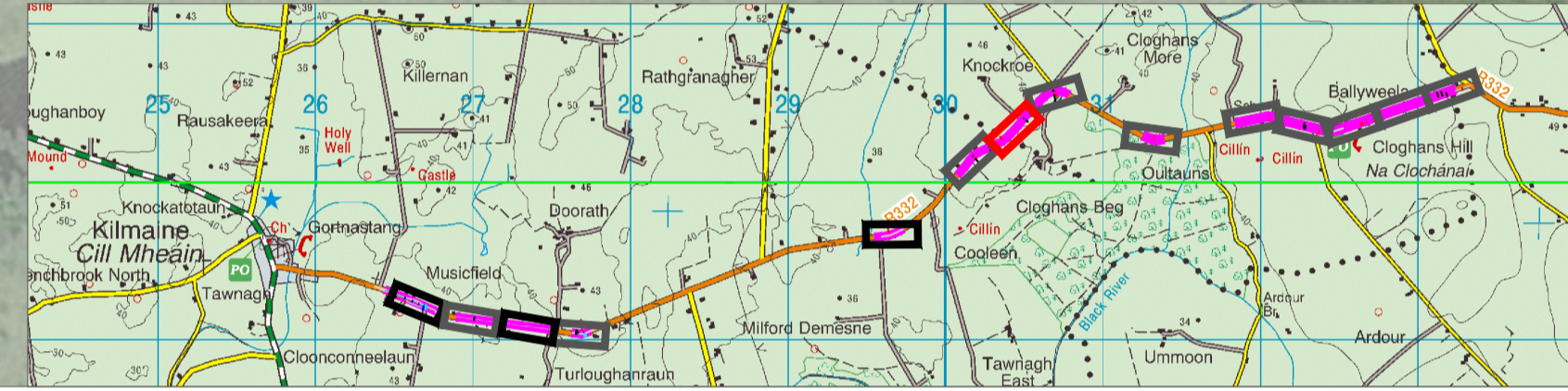
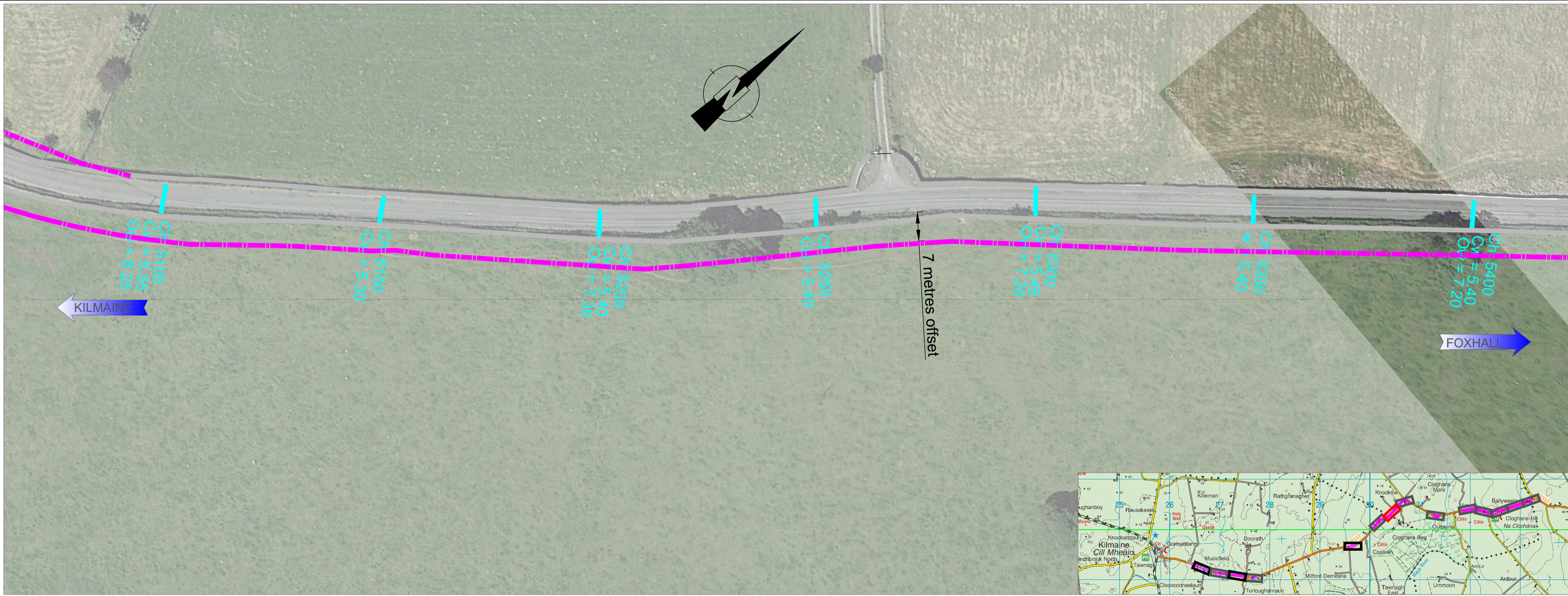
SIGNED: _____ DATE: _____
SENIOR EXECUTIVE ENGINEER

Project Title
Part 8: R332 Kilmaine to Foxhall
Pavement Overlay, Widening and
Bend Realignment

Drawing Title
Proposed Boundary Treatments
CH 3900 - 5100

Scale	1/500 at A1	Surveyed	OS/DG
Date	Sept 2022	Designed	DG
Drawn	DG	Checked	

DRAWING No. 5774/22/11



© Ordnance Survey Ireland. All rights reserved.
Licence No. 2022/17CGMA / Mayo County Council.

REV.	DESCRIPTION	DATE	DRAWN	CHECKED

MAYO COUNTY COUNCIL
ROAD DESIGN SECTION

P. Dolan B.E.,
SENIOR ENGINEER / HEAD OF ROADS.
M. Lyons B.E., M.Sc., C.Eng., Eur. Ing., M.I.E.L., C.M.I.O.S.H.,
SENIOR EXECUTIVE ENGINEER.
ARAS AN CHONTAE, THE MALL, CASTLEBAR
TEL: (094) 902444 FAX: (094) 902447 Web: www.mayococo.ie

SIGNED: _____ DATE: _____
SENIOR ENGINEER

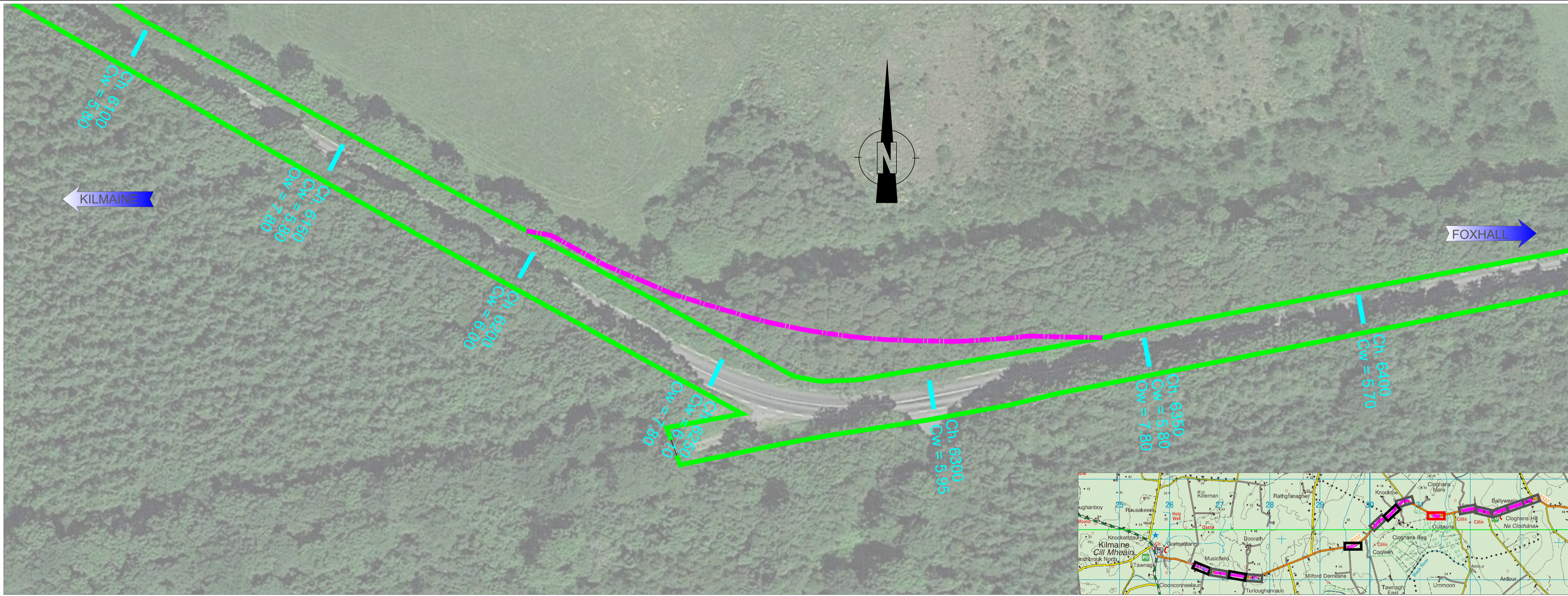
SIGNED: _____ DATE: _____
SENIOR EXECUTIVE ENGINEER

Project Title
Part 8: R332 Kilmaine to Foxhall
Pavement Overlay, Widening and
Bend Realignment

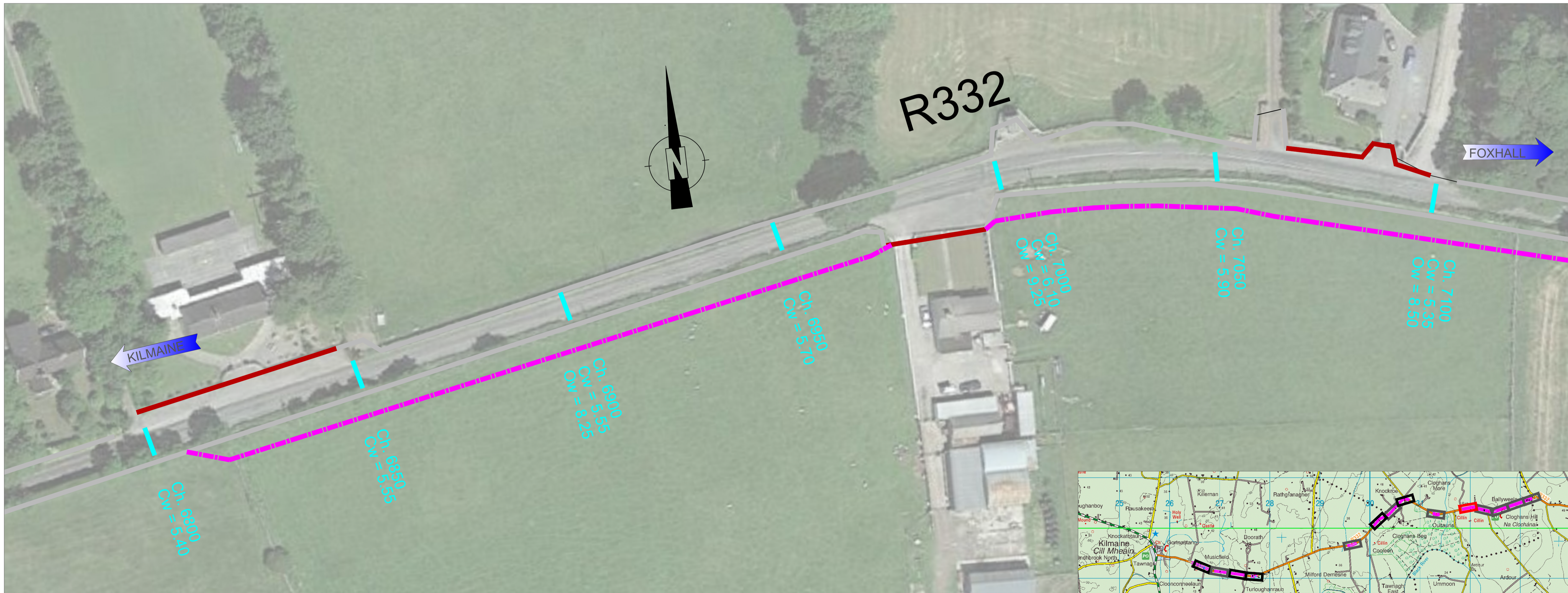
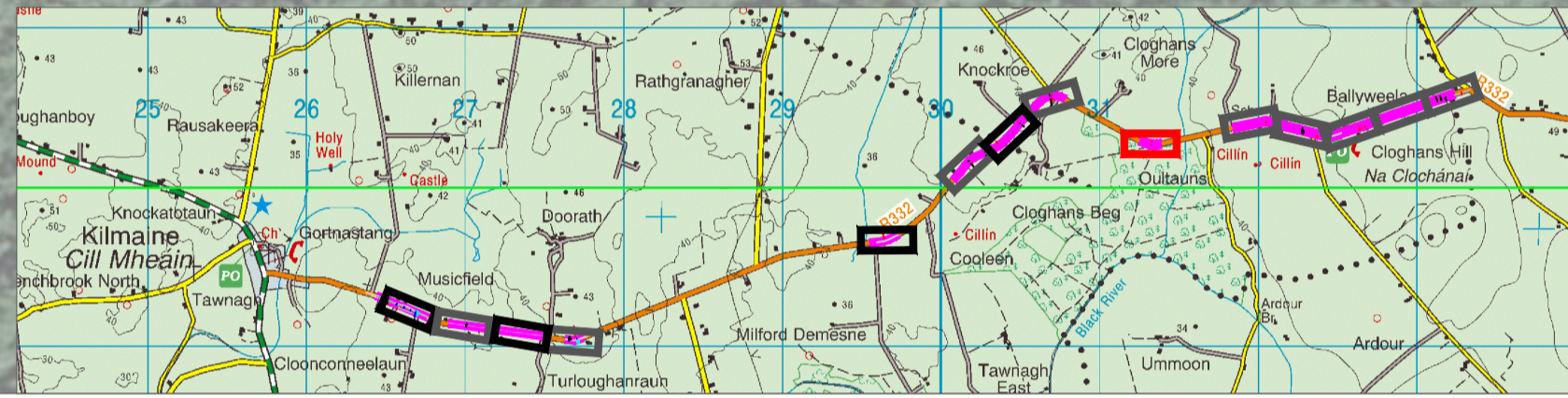
Drawing Title
Proposed Boundary Treatments
CH 5100- 5700

Scale	1/500 at A1	Surveyed	OS/DG
Date	Sept 2022	Designed	DG
Drawn	DG	Checked	

DRAWING No. 5774/22/12



- Indicative of new Boundary Location
- Indicative of new Splayed Entrance Location
- Existing Block Wall Front Boundary
- Existing Road Side Stone Wall
- Existing Stone Wall House Front Boundary
- Existing sheep wire fence/hedge



© Ordnance Survey Ireland. All rights reserved.
Licence No. 2022/17CGMA / Mayo County Council.

REV.	DESCRIPTION	DATE	DRAWN	CHECKED

MAYO COUNTY COUNCIL
ROAD DESIGN SECTION

P. Dolan B.E.,
SENIOR ENGINEER / HEAD OF ROADS.
M. Lyons B.E., M.Sc., C.Eng., Eur. Ing., M.I.E.L., C.M.I.O.S.H.,
SENIOR EXECUTIVE ENGINEER.
ARAS AN CHONTAE, THE MALL, CASTLEBAR
TEL: (094) 902444 FAX: (094) 902447 Web: www.mayococo.ie

SIGNED: _____ DATE: _____
SENIOR ENGINEER

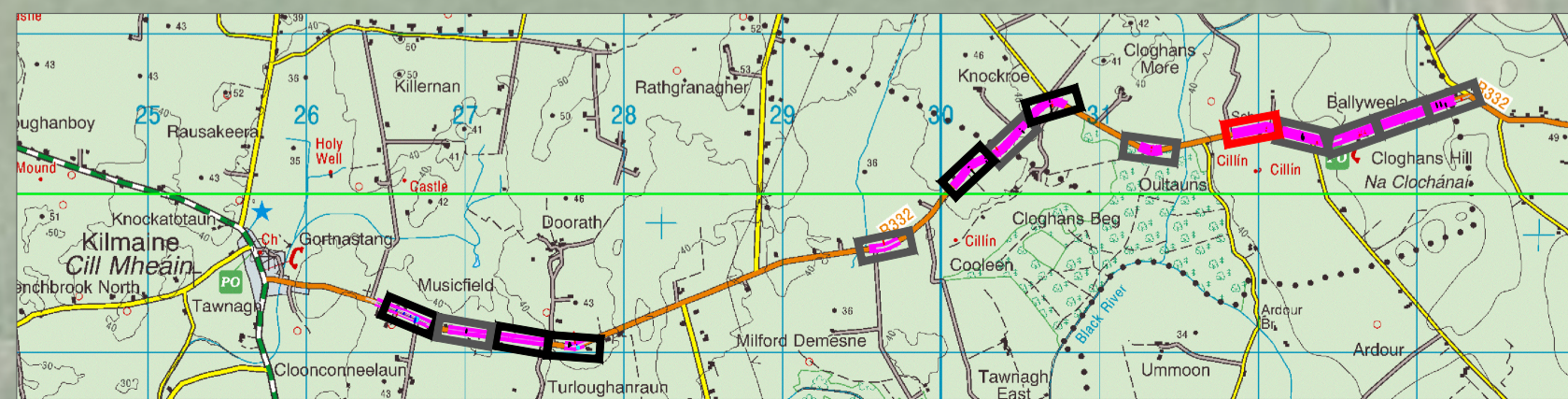
SIGNED: _____ DATE: _____
SENIOR EXECUTIVE ENGINEER

Project Title
Part8: R332 Kilmaine to Foxhall
Pavement Overlay, Widening and
Bend Realignment

Drawing Title
Proposed Boundary Treatments
CH 6100 – 7100

Scale	1/500 at A1	Surveyed	OS/DG
Date	Sept 2022	Designed	DG
Drawn	DG	Checked	

DRAWING No. 5774/22/13





Indicative of new Boundary Location

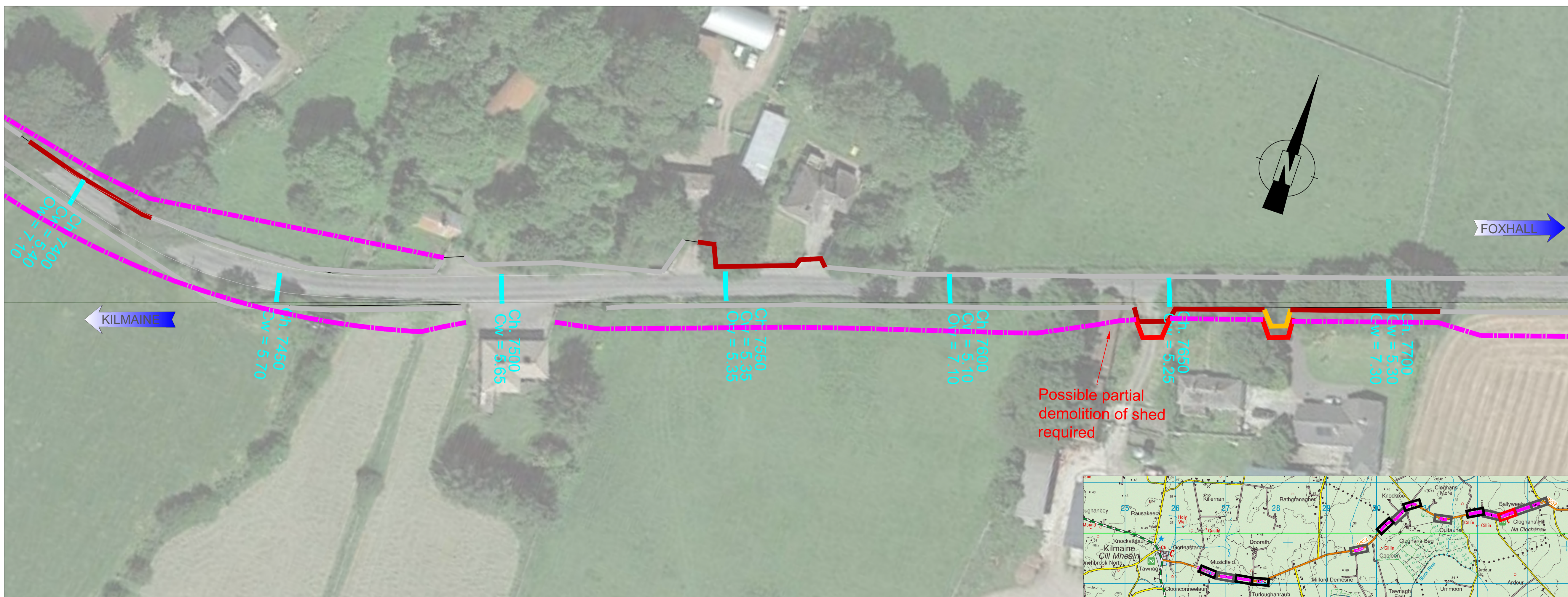
Indicative of new Splayed Entrance Location

Existing Block Wall Front Boundary

Existing Road Side Stone Wall

Existing Stone Wall House Front Boundary

Existing sheep wire fence/hedge



© Ordnance Survey Ireland. All rights reserved.
Licence No. 2022/17CGMA / Mayo County Council.

REV.	DESCRIPTION	DATE	DRAWN	CHECKED

MAYO COUNTY COUNCIL
ROAD DESIGN SECTION

P. Dolan B.E.,
SENIOR ENGINEER / HEAD OF ROADS.
M. Lyons B.E., M.Sc., C.Eng., Eur. Ing., M.I.E.L., C.M.I.O.S.H.,
SENIOR EXECUTIVE ENGINEER.
ARAS AN CHONTAE, THE MALL, CASTLEBAR
TEL: (094) 902444 FAX: (094) 902447 Web: www.mayococo.ie

SIGNED: _____ DATE: _____
SENIOR ENGINEER

SIGNED: _____ DATE: _____
SENIOR EXECUTIVE ENGINEER

Project Title
Part 8: R332 Kilmaine to Foxhall
Pavement Overlay, Widening and
Bend Realignment

Drawing Title
Proposed Boundary Treatments
CH7150 – 7750

Scale	1/500 at A1	Surveyed	OS/DG
Date	Sept 2022	Designed	DG
Drawn	DG	Checked	

DRAWING No. 5774/22/14



Indicative of new Boundary Location

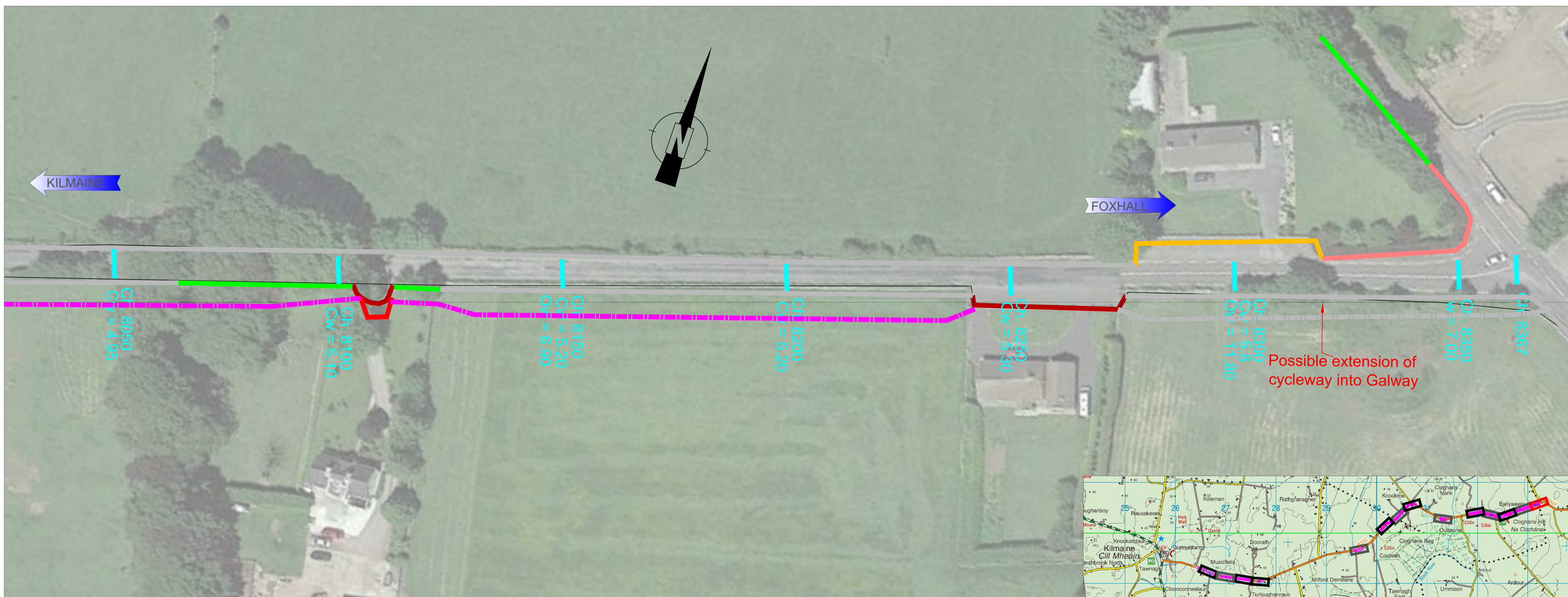
Indicative of new Splayed Entrance Location

Existing Block Wall Front Boundary

Existing Road Side Stone Wall

Existing Stone Wall House Front Boundary

Existing sheep wire fence/hedge



© Ordnance Survey Ireland. All rights reserved.
Licence No. 2022/17CGMA / Mayo County Council.

REV.	DESCRIPTION	DATE	DRAWN	CHECKED

MAYO COUNTY COUNCIL
ROAD DESIGN SECTION

P. Dolan B.E., SENIOR ENGINEER / HEAD OF ROADS.
M. Lyons B.E., M.Sc., C.Eng., Eur. Ing., M.I.E.L., C.M.I.O.S.H.L., SENIOR EXECUTIVE ENGINEER.
ARAS AN CHONTAE, THE MALL, CASTLEBAR
TEL: (094) 9024444 FAX: (094) 9024447 Web: www.mayococo.ie

SIGNED: _____ DATE: _____
SENIOR ENGINEER

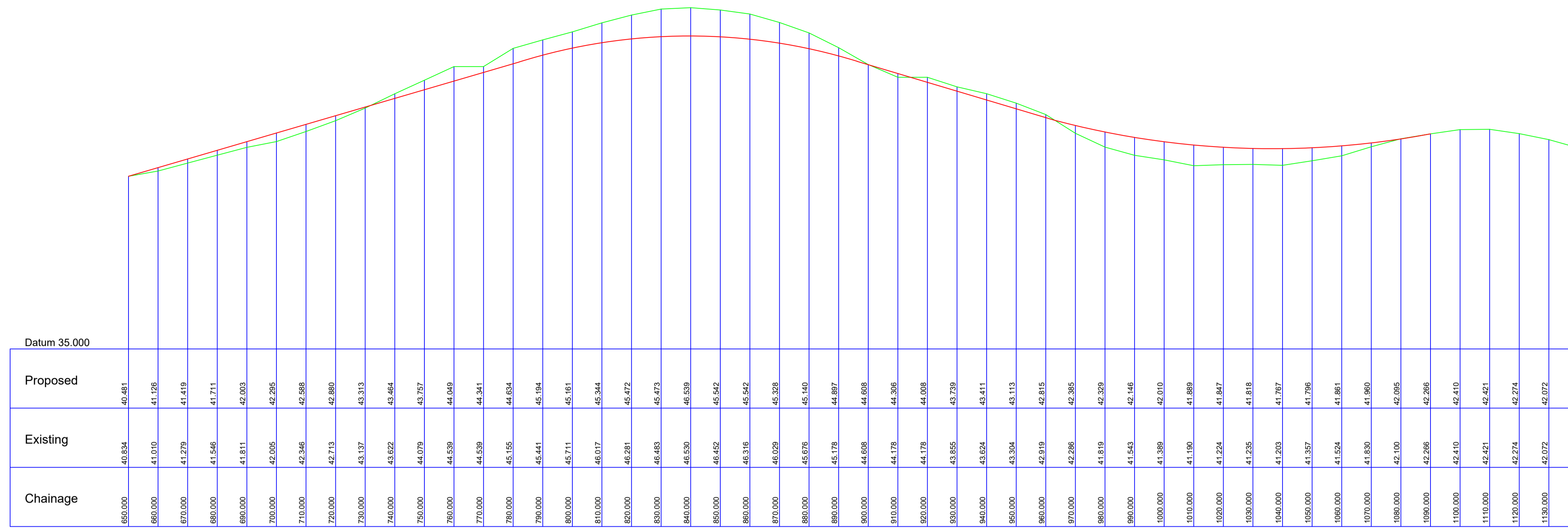
SIGNED: _____ DATE: _____
SENIOR EXECUTIVE ENGINEER

Project Title
Part 8: R332 Kilmaine to Foxhall
Pavement Overlay, Widening and
Bend Realignment

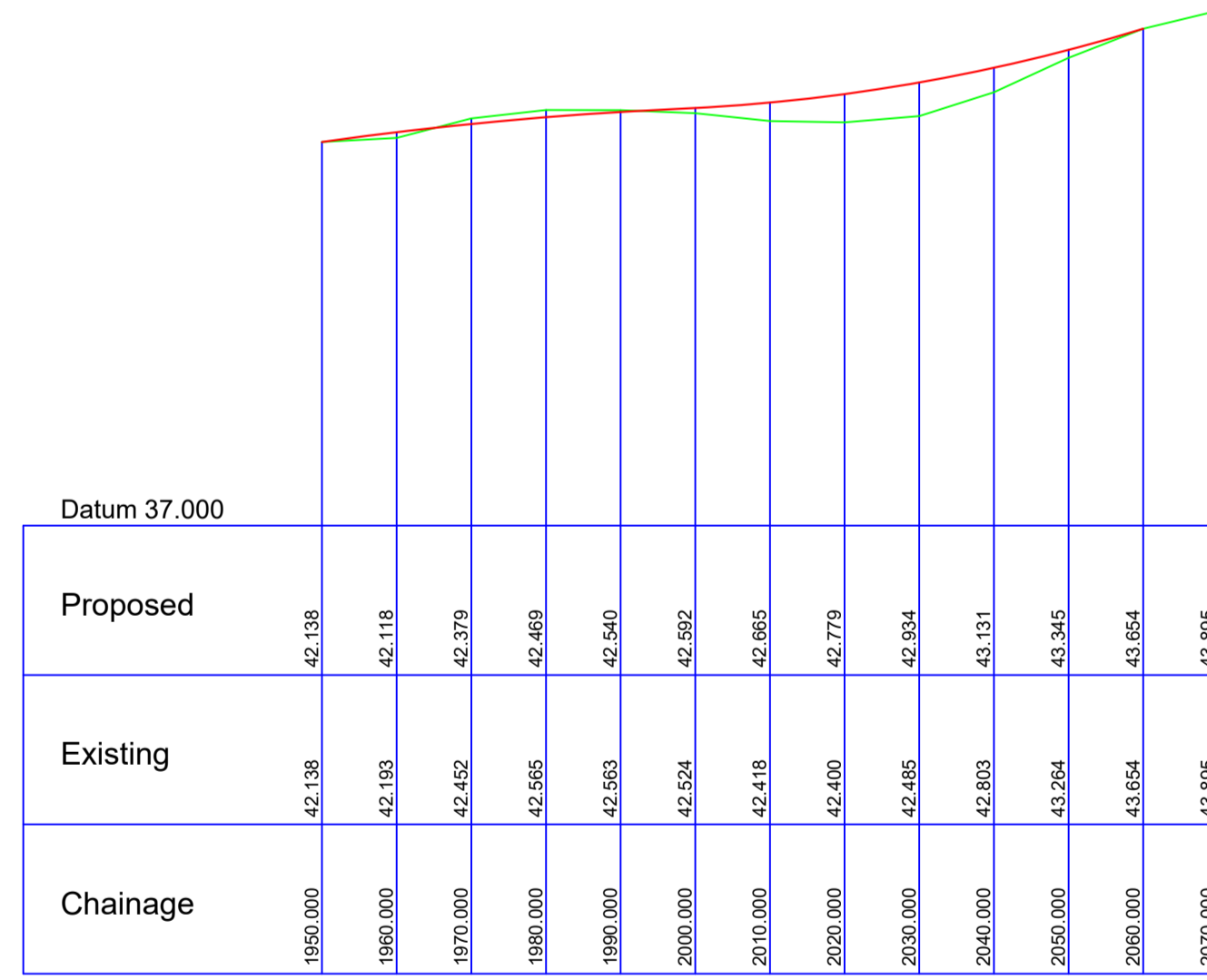
Drawing Title
Proposed Boundary Treatments
CH 7800 – 8367

Scale	1/500 at A1	Surveyed	OS/DG
Date	Sept 2022	Designed	DG
Drawn	DG	Checked	

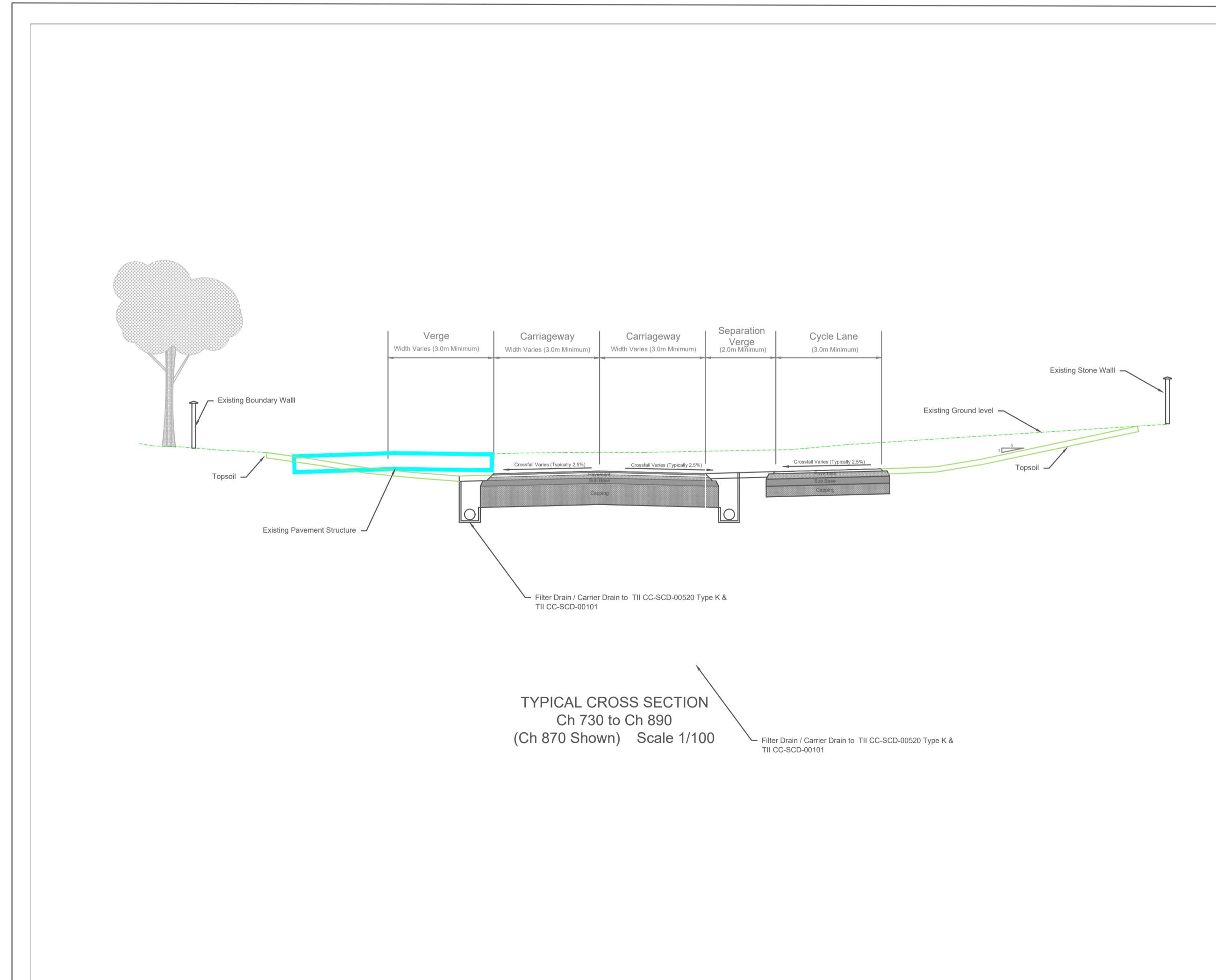
DRAWING No. 5774/22/15



Filename: ch650



Filename: ch1950



Proposed levels

Existing levels

© Ordnance Survey Ireland. All rights reserved.
Licence No. 2022/17CCMA / Mayo County Council.

REV.	DESCRIPTION	DATE	DRAWN	CHECKED

MAYO COUNTY COUNCIL

ROAD DESIGN SECTION

P. Dolan B.E.
SENIOR ENGINEER / HEAD OF ROADS.
M. Lyons B.E., M.Sc., C.Eng., Eur. Ing., M.E.I.L., C.M.I.O.S.H.L.
SENIOR EXECUTIVE ENGINEER.
ARAS AN CHONTAE, THE MALL, CASTLEBAR
TEL: (094) 902444 FAX: (094) 902447 Web: www.mayococo.ie

SIGNED: _____ DATE: _____
SENIOR ENGINEER

SIGNED: _____ DATE: _____
SENIOR EXECUTIVE ENGINEER

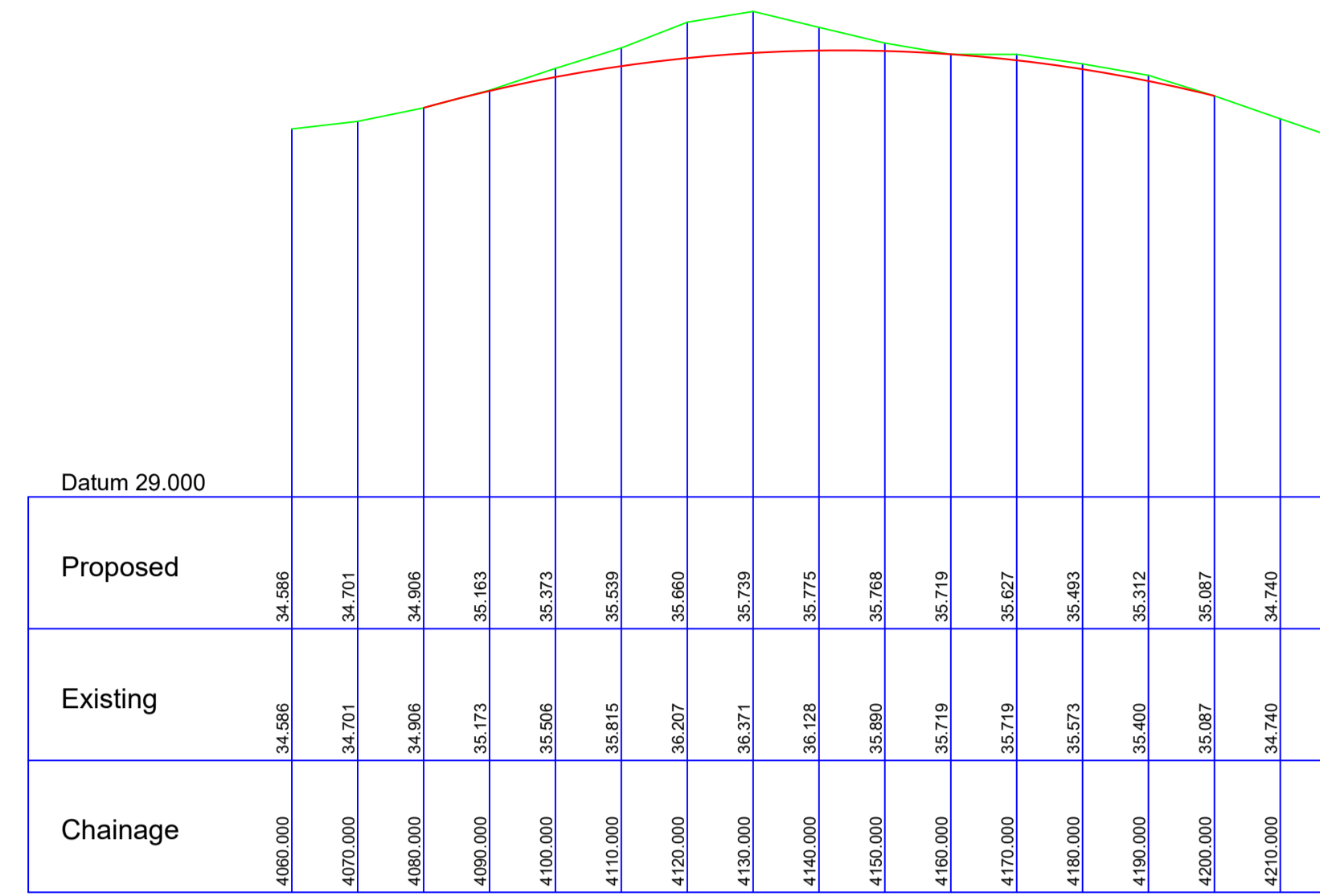
Project Title
Part 8: R332 Kilmaine to Foxhall
Pavement Overlay, Widening and
Bend Realignment

Drawing Title
Vertical Sections and Cross Section
CH 650-1140 and CH 1950-2070

Scale 1/1000 & 1/100 at A1	Surveyed OS/DG
Date Sept 2022	Designed DG
Drawn DG	Checked

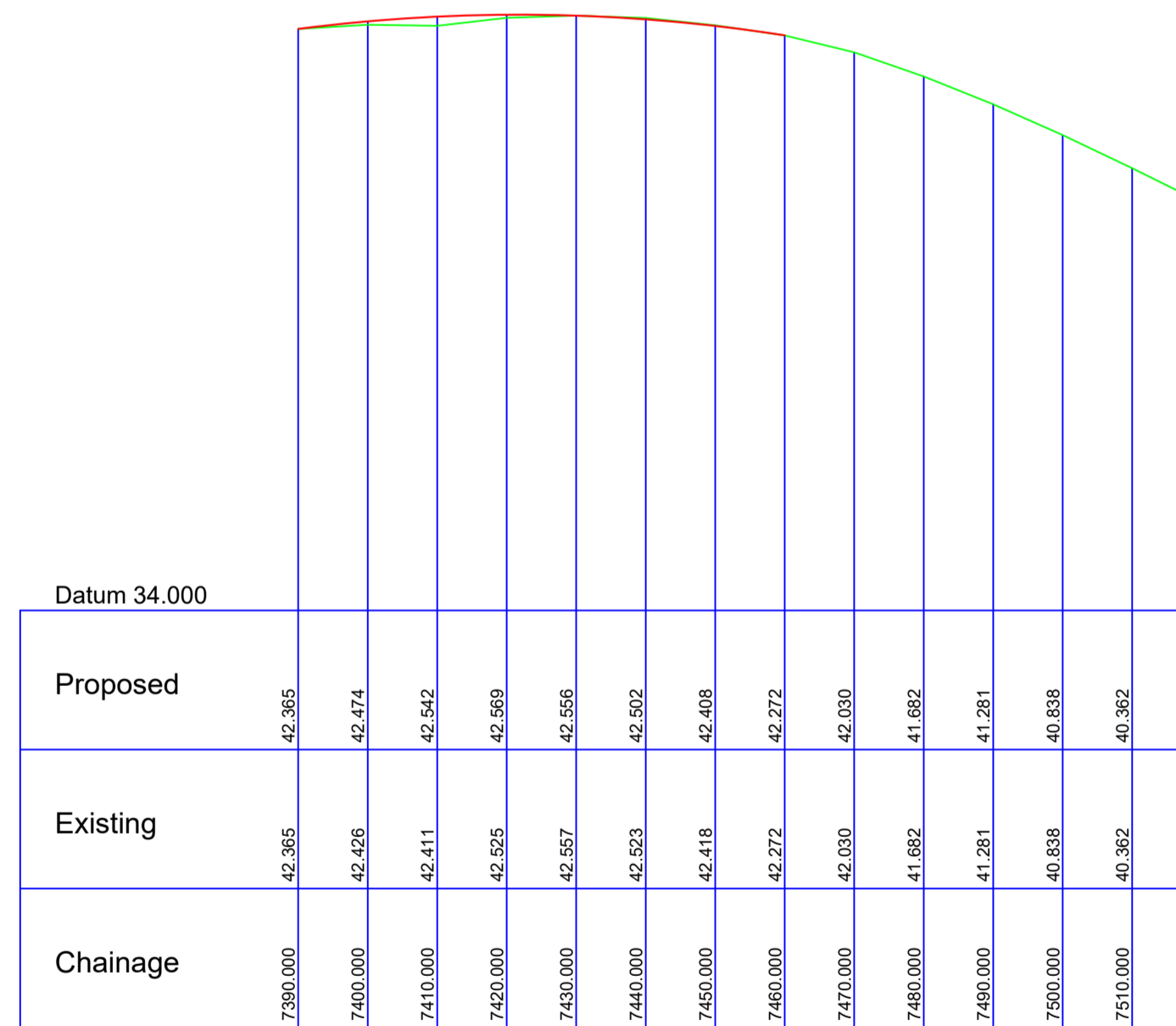
DRAWING No. 5774/22/16

Pavement Overlay Design - (c) Ray Walsh - V2.30



Filename: ch4060

Pavement Overlay Design - (c) Ray Walsh - V2.30



Filename: ch7390



© Ordnance Survey Ireland. All rights reserved.
Licence No. 2022/17CCMA / Mayo County Council.

REV.	DESCRIPTION	DATE	DRAWN	CHECKED

MAYO COUNTY COUNCIL
ROAD DESIGN SECTION

P. Dolan B.E.,
SENIOR ENGINEER / HEAD OF ROADS.
M. Lyons B.E., M.Sc., C.Eng., Eur. Ing., M.I.E.L., C.M.I.O.S.H.,
SENIOR EXECUTIVE ENGINEER.
ARAS AN CHONTAE, THE MALL, CASTLEBAR
TEL: (094) 9024444 FAX: (094) 9024447 Web: www.mayococo.ie

SIGNED: _____ DATE: _____
SENIOR ENGINEER

SIGNED: _____ DATE: _____
SENIOR EXECUTIVE ENGINEER

Project Title
Part 8: R332 Kilmaine to Foxhall
Pavement Overlay, Widening and
Bend Realignment

Drawing Title
Vertical Sections
CH 4060- 4220 and CH 7390-7520

Scale	1/1000 at A1	Surveyed	OS/DG
Date	Sept 2022	Designed	DG
Drawn	DG	Checked	

DRAWING No. 5774/22/17

