







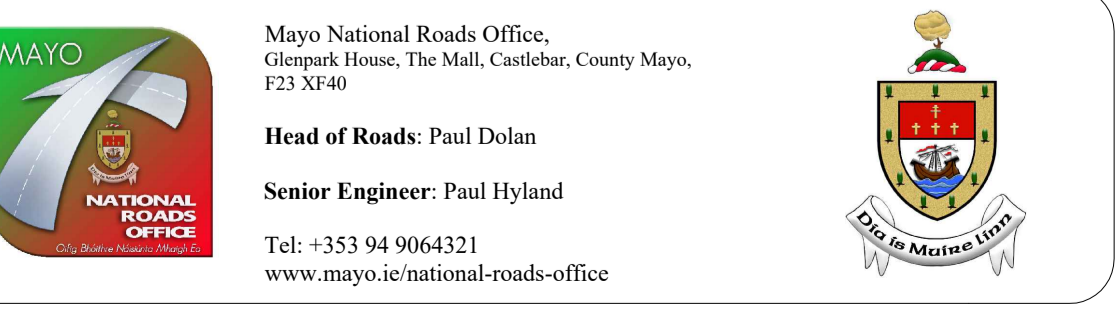



- Legend:**
-  Constraints Study Area
 -  Railway
 -  Townlands
 -  Local Roads
 -  Existing N60 Carriageway
 -  Preferred Option Corridor
 -  Localised Junction Improvement
 -  Pedestrian/Cycleway Facilities

© Ordnance Survey Ireland. All rights reserved.
Licence No. NMA 2023 / Mayo County Council



Rev	By	Date	Description
0		Mar 2023	PUBLIC INFORMATION EVENT

Project:	N60 ROAD IMPROVEMENT AT MANULLA		
Component:	PUBLIC INFORMATION EVENT		
Title:	PREFERRED OPTION CORRIDOR - VECTOR MAPPING		
Designed:	MNRO	File Name:	
Drawn:	MNRO	Original scales:	NTS
Checked:	MNRO	Date:	March 2023
		Drawing No.:	MO/11/7535/PE/202/10-0