




**Legend**


Route corridor widths:




100m

The Preferred Option Corridor is 100m wide and does not represent the actual width of the scheme but indicate the lands within which a scheme may be built, and where walkover surveys, studies and design work will be carried out in next stage of the Project.







Junctions:



Potential junction Location - Configuration and Layout to be determined as part of the ongoing design and assessment process.



Junction Option tie-in Location - Configuration and Layout to be determined as part of the ongoing design and assessment process.

 MAYO.IE	 An Roinn Iompair Department of Transport	 Bonnasgar Iompair Éireann Transport Infrastructure Ireland	 Tionscadal Éireann Project Ireland 2040	 RODERIC AECOM RUGHRAN & O'DONOVAN	 MAYO NATIONAL ROADS OFFICE																																																																		
<table border="1" style="width: 100%; border-collapse: collapse;"> <thead> <tr> <th style="width: 5%;">No.</th> <th style="width: 40%;">Revision</th> <th style="width: 10%;">Date</th> <th style="width: 5%;">By</th> <th style="width: 5%;">Chkd</th> <th style="width: 35%;">App'd</th> </tr> </thead> <tbody> <tr><td> </td><td> </td><td> </td><td> </td><td> </td><td> </td></tr> <tr><td> </td><td> </td><td> </td><td> </td><td> </td><td> </td></tr> <tr><td> </td><td> </td><td> </td><td> </td><td> </td><td> </td></tr> <tr><td> </td><td> </td><td> </td><td> </td><td> </td><td> </td></tr> <tr><td> </td><td> </td><td> </td><td> </td><td> </td><td> </td></tr> <tr><td> </td><td> </td><td> </td><td> </td><td> </td><td> </td></tr> <tr><td> </td><td> </td><td> </td><td> </td><td> </td><td> </td></tr> <tr><td> </td><td> </td><td> </td><td> </td><td> </td><td> </td></tr> <tr><td> </td><td> </td><td> </td><td> </td><td> </td><td> </td></tr> <tr><td> </td><td> </td><td> </td><td> </td><td> </td><td> </td></tr> </tbody> </table>						No.	Revision	Date	By	Chkd	App'd																																																												
No.	Revision	Date	By	Chkd	App'd																																																																		
<table border="1" style="width: 100%; border-collapse: collapse;"> <tr> <td style="width: 20%;">Project Stage</td> <td>OPTION SELECTION</td> </tr> <tr> <td>Project Title</td> <td>N26 BALLINA BYPASS PHASE 1</td> </tr> <tr> <td>Drawing Title</td> <td>PREFERRED OPTION CORRIDOR - VECTOR MAPPING</td> </tr> <tr> <td>Drawing Number</td> <td>MO/20/18948/202/30</td> </tr> <tr> <td>Scale</td> <td>1:7500@A1</td> </tr> <tr> <td>Date</td> <td>April 2023</td> </tr> <tr> <td>Job No.</td> <td>18948</td> </tr> <tr> <td>Rev.</td> <td>0</td> </tr> </table>						Project Stage	OPTION SELECTION	Project Title	N26 BALLINA BYPASS PHASE 1	Drawing Title	PREFERRED OPTION CORRIDOR - VECTOR MAPPING	Drawing Number	MO/20/18948/202/30	Scale	1:7500@A1	Date	April 2023	Job No.	18948	Rev.	0																																																		
Project Stage	OPTION SELECTION																																																																						
Project Title	N26 BALLINA BYPASS PHASE 1																																																																						
Drawing Title	PREFERRED OPTION CORRIDOR - VECTOR MAPPING																																																																						
Drawing Number	MO/20/18948/202/30																																																																						
Scale	1:7500@A1																																																																						
Date	April 2023																																																																						
Job No.	18948																																																																						
Rev.	0																																																																						
<p>© Ordnance Survey Ireland. All rights reserved. Licence Number NMA 2023 / Mayo County Council.</p> <p style="text-align: right; color: red;">DO NOT SCALE USE FIGURED DIMENSIONS ONLY</p>																																																																							