



NOTES

GENERAL NOTES:

1. FIGURED DIMENSIONS ONLY TO BE TAKEN FROM THIS DRAWING.
2. ALL DRAWINGS TO BE CHECKED BY THE CONTRACTOR ON SITE.
3. ENGINE/EMPLOYERS REPRESENTATIVE, AS APPROPRIATE, TO BE INFORMED BY THE CONTRACTOR OF ANY DISCREPANCIES BEFORE ANY WORK COMMENCES.
4. THE CONTRACTOR SHALL UNDERTAKE A THOROUGH CHECK FOR THE ACTUAL LOCATION OF ALL SERVICES/UTILITIES, ABOVE AND BELOW GROUND, BEFORE ANY WORK COMMENCES.
5. ALL LEVELS SHOWN RELATE TO ORDNANCE SURVEY DATUM AT MALIN HEAD.
6. THIS DRAWING IS TO BE READ IN CONJUNCTION WITH ALL OTHER RELEVANT DRAWINGS AND SPECIFICATIONS. CONTRACTOR TO VERIFY THE ACCURACY OF THIS PROPOSAL TO THE ENGINEER AND ALLOW FOR MINOR CORRECTIONS AS DEEMED NECESSARY WITH A REASONABLE TIMEFRAME.

LEGEND


SITE BOUNDARY shown thus ———

LAND HOLDING shown thus ———


Site Area:-
1244 m², 0.3074 Acres, 0.1244 Hectares
ITM Co-Ordinates of site:-
463903, 804757

Ordnance Survey Ireland Licence No. CYAL50244098
© Ordnance Survey Ireland/Government of Ireland.

OS Sheet No.
1641, 1642, 1710, 1711



P.01	Planning Issue	AP	MF	11.05.22
rev.	modifications	by	chkd	date
Layout Ref.: C:\Users\James\Accelerating Change Together\ACT -				
file Documents\15_Watersports Facility Development At Keel And Carramore\Working Files\CAD\KEEL\10\6820-JOD-XX-XX-DR-C-2100-010				

client  Comhairle Contae Mhaigh Eo
Mayo County Council

project
PROPOSED DEVELOPMENT AT KEEL SANDYBANKS, ACHILL ISLAND, CO. MAYO


stage
PLANNING

title
GROUND FLOOR PLAN

scale
1:100 @ A1

surveyed	drawn	checked	date
JOD	NT	JM	AUG 2022

© COPYRIGHT OF
JENNINGS O'DONOVAN & PARTNERS
CONSULTING ENGINEERS,
FINISKLIN,
SLIGO,
IRELAND.
TEL. +353 (0)71 916 1416
FAX. +353 (0)71 916 1080
Email: info@jodireland.com



drawing no.	revision
6820-JOD-XX-XX-DR-C-2100-010	P.01

00 Ground Floor Plan
scale: 1:100