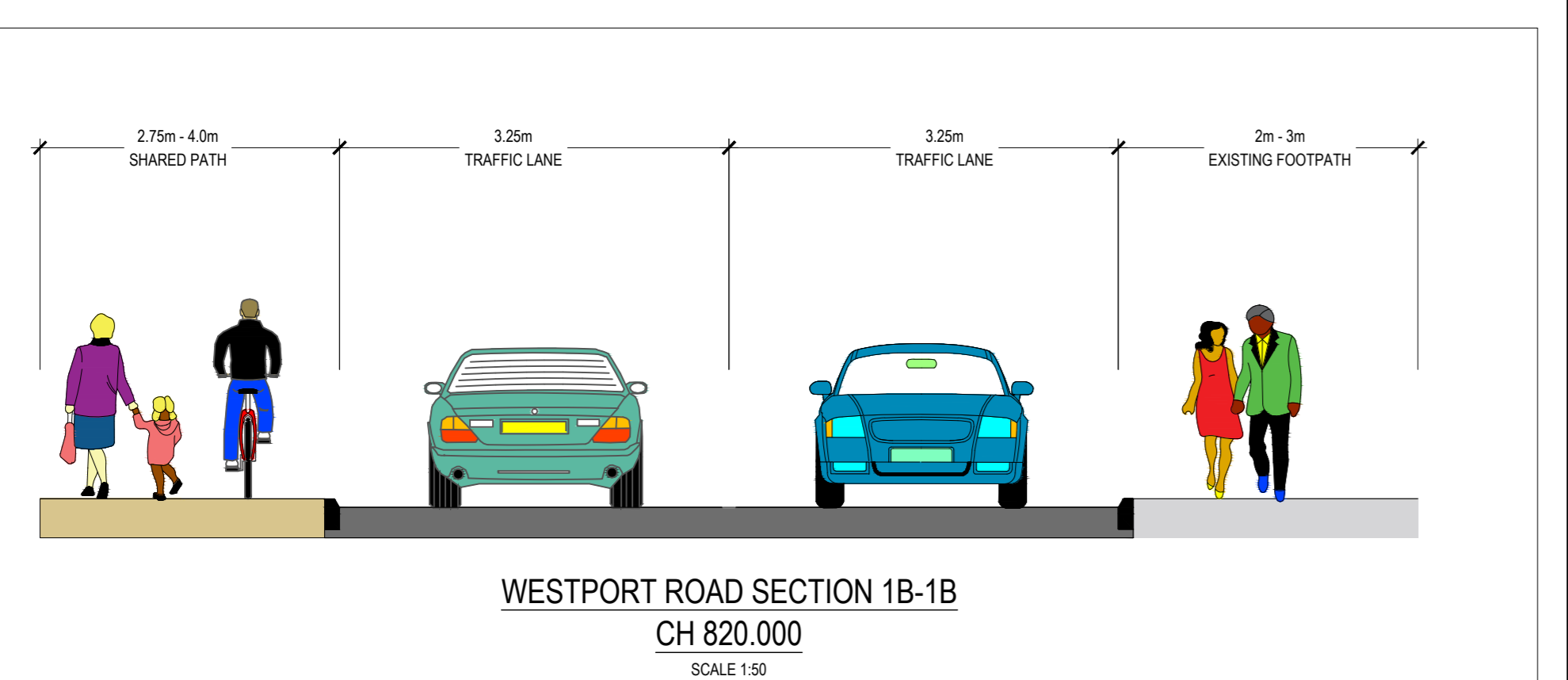
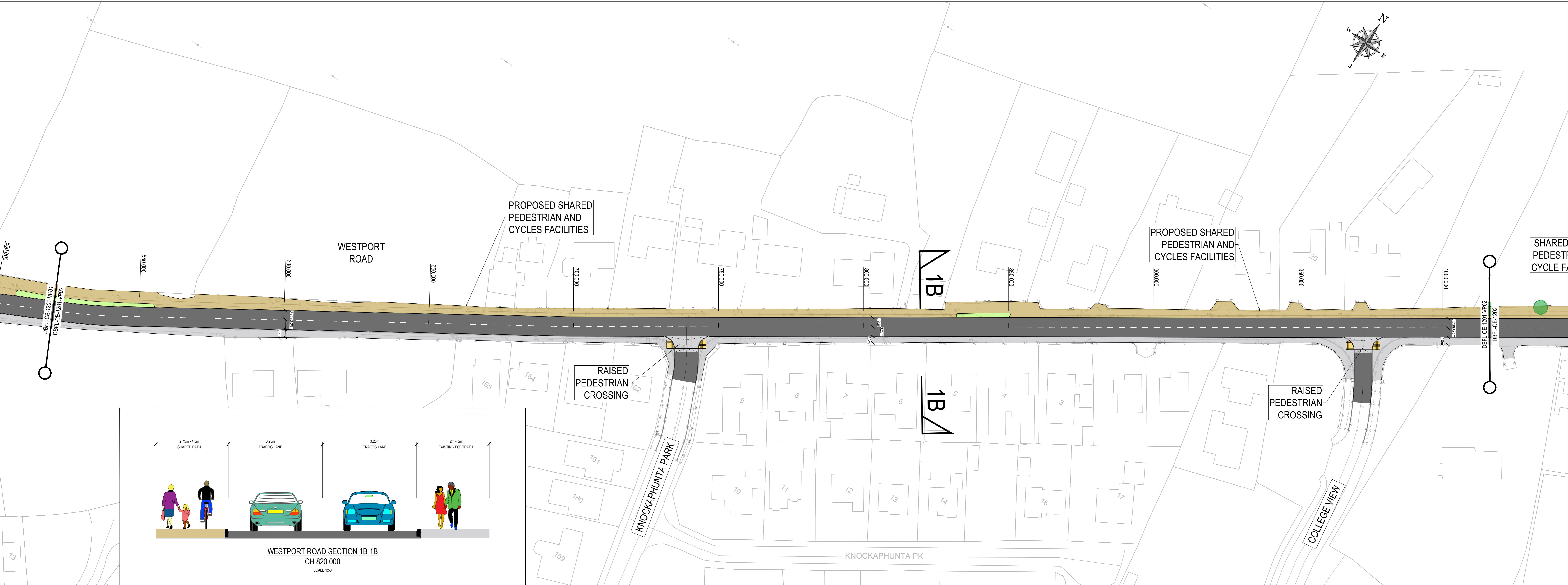
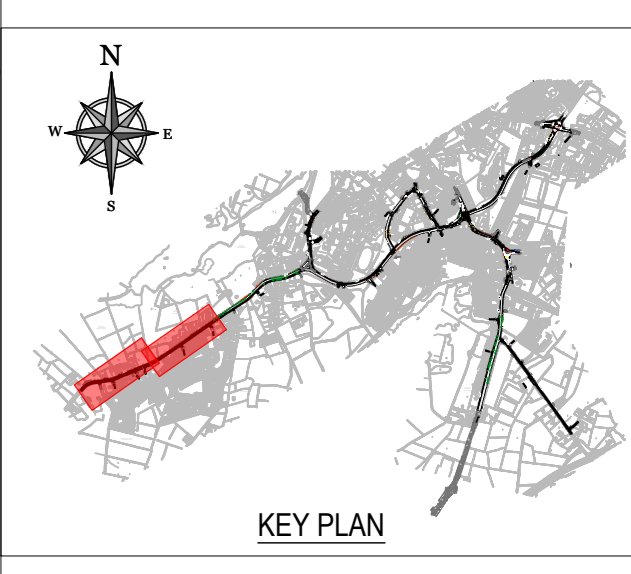


WESTPORT ROAD SECTION 1A-1A
CH 430.000
SCALE 1:50



WESTPORT ROAD SECTION 1B-1B
CH 820.000
SCALE 1:50



KEY PLAN

ORDNANCE SURVEY IRELAND LICENCE No. CHAL5276885
© ORDNANCE SURVEY IRELAND GOVERNMENT OF IRELAND

1	03-03-20	Non-Stat Public Consultation	OF	DH
0	05-09-20	Draft Layout	OF	DH
rev	date	description	by	checked
STATUS CODES				
approval	P1 - INFORMATION		acceptance	S - ISSUED

DBFL
CONSULTING ENGINEERS
T: +353 1 400 4000 | E: info@dbfl.ie | W: www.dbfl.ie
DUBLIN | CORK | GALWAY | WATERFORD

project ref:
CASTLEBAR ACTIVE TRAVEL - ORBITAL CONNECT ROUTE

Drawing title:
PUBLIC CONSULTATION - SHEET 1

client:
MAYO COUNTY COUNCIL

designed by	author	scale	sheet size
CF	CF	1:500	A0
drawing no	revision	date	checked
240069-X-0100-Z00-DTM-SK-DBFL-CE-1201			1