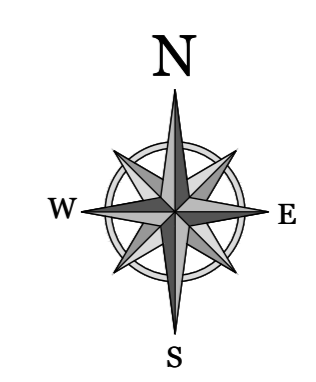


LANNAGH ROAD SECTION 2B-2B
CH 230.000
SCALE 1:50

OR ORIGINAL
0 5 10 20 30 40 50m



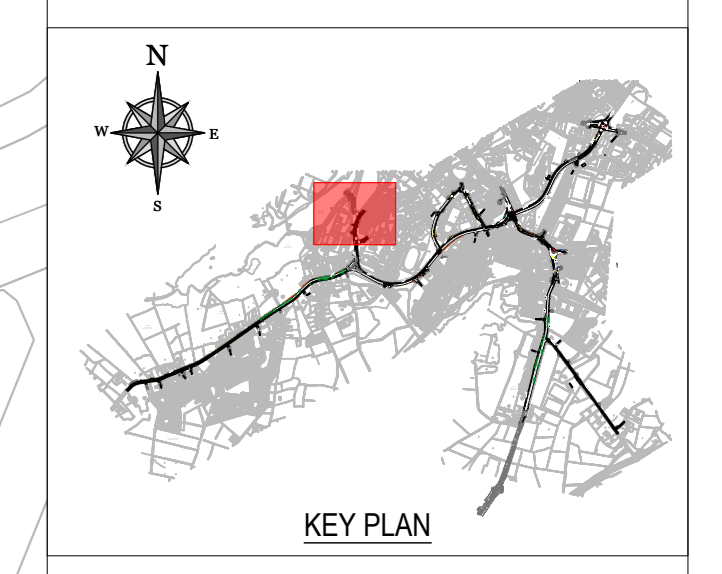
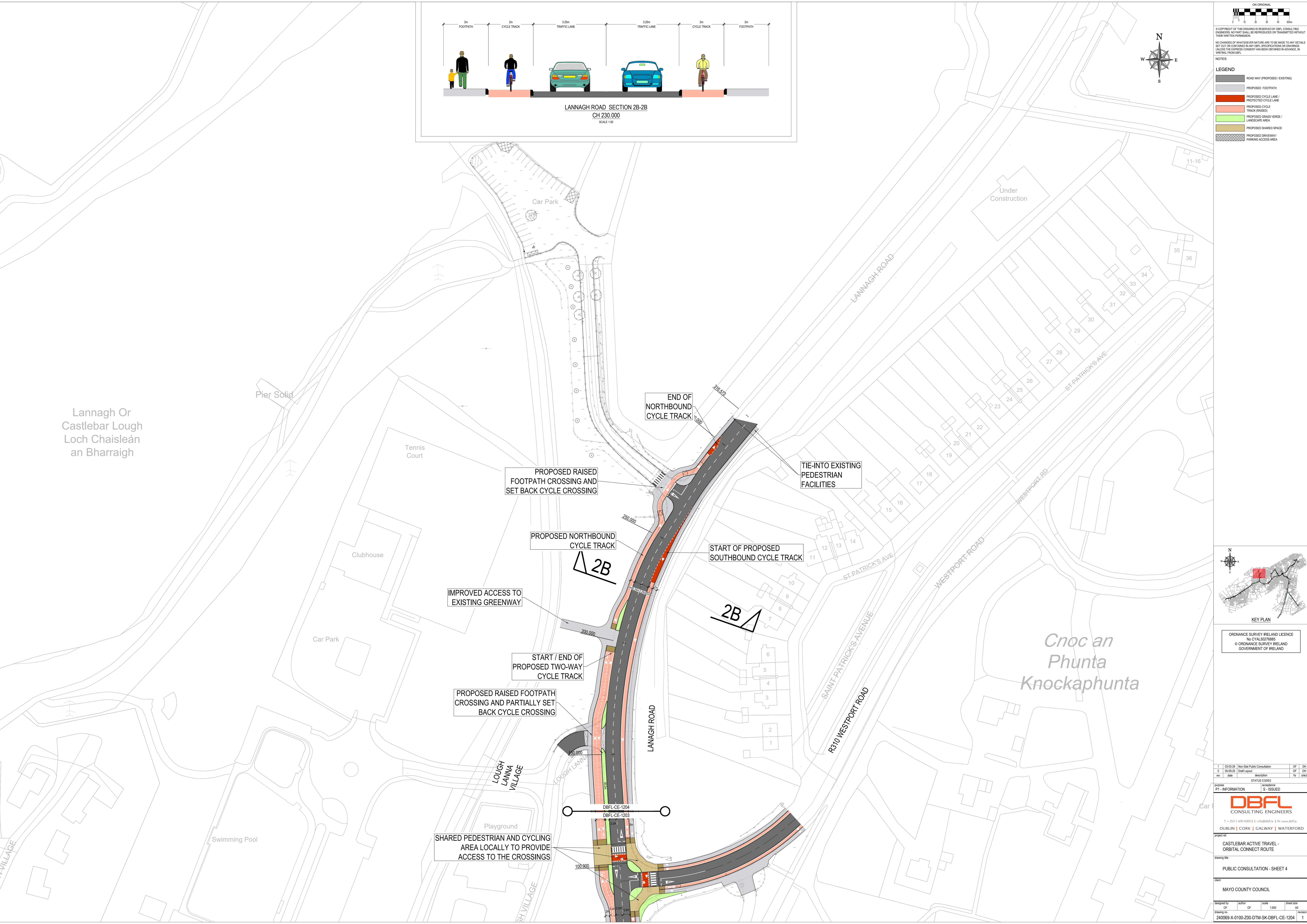
NO CHANGES OF WHATSOEVER NATURE ARE TO BE MADE TO ANY DETAILS SET OUT OR CONTAINED IN ANY SPECIFICATION OR DRAWING UNLESS THE EXPRESS CONSENT HAS BEEN OBTAINED IN ADVANCE IN WRITING FROM DBFL.

NOTES

LEGEND

- ROAD WAY (PROPOSED / EXISTING)
- PROPOSED FOOTPATH
- PROTECTED CYCLE LANE
- PROPOSED CYCLE LANE / PROTECTED CYCLE LANE
- PROPOSED CYCLE TRACK (SHARED)
- PROPOSED GRASS VERGE / LANDSCAPE AREA
- PROPOSED SHARED SPACE
- PROPOSED DRIVEWAY
- PARKING ACCESS AREA

Lannagh Or Castlebar Lough Loch Chaisleán an Bharraigh



ORDNANCE SURVEY IRELAND LICENCE No. CVAL5276985
© ORDNANCE SURVEY IRELAND GOVERNMENT OF IRELAND

1	05-03-20	Non-Stat Public Consultation	OF	DM
0	05-09-20	Draft Layout	OF	DM
rev	date	description	by	chkd
			STATUS CODES	
approve	P1 - INFORMATION		S - ISSUED	

DBFL
CONSULTING ENGINEERS
T: +353 1 400 4000 | E: info@dbfl.ie | W: www.dbfl.ie
DUBLIN | CORK | GALWAY | WATERFORD

project ref: CASTLEBAR ACTIVE TRAVEL - ORBITAL CONNECT ROUTE

drawing title: PUBLIC CONSULTATION - SHEET 4

client: MAYO COUNTY COUNCIL

designed by	author	scale	sheet size
240069-X-0100-Z00-DTM-SK-DBFL-CE-1204		1:500	A0
drawing no	sheet no	total sheets	
	1	1	