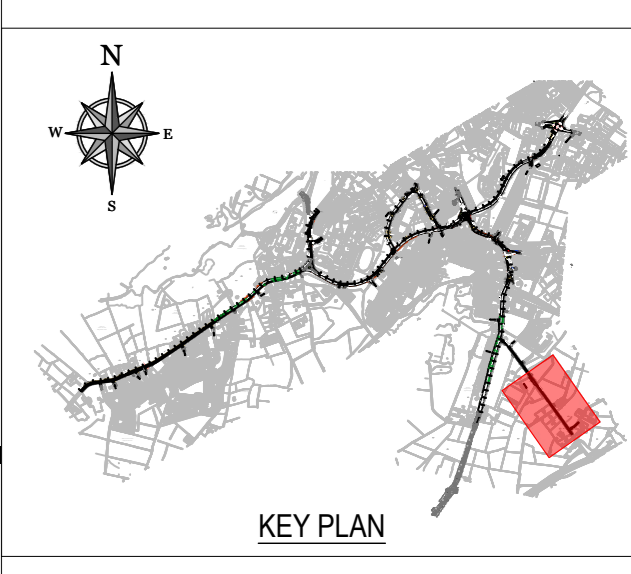
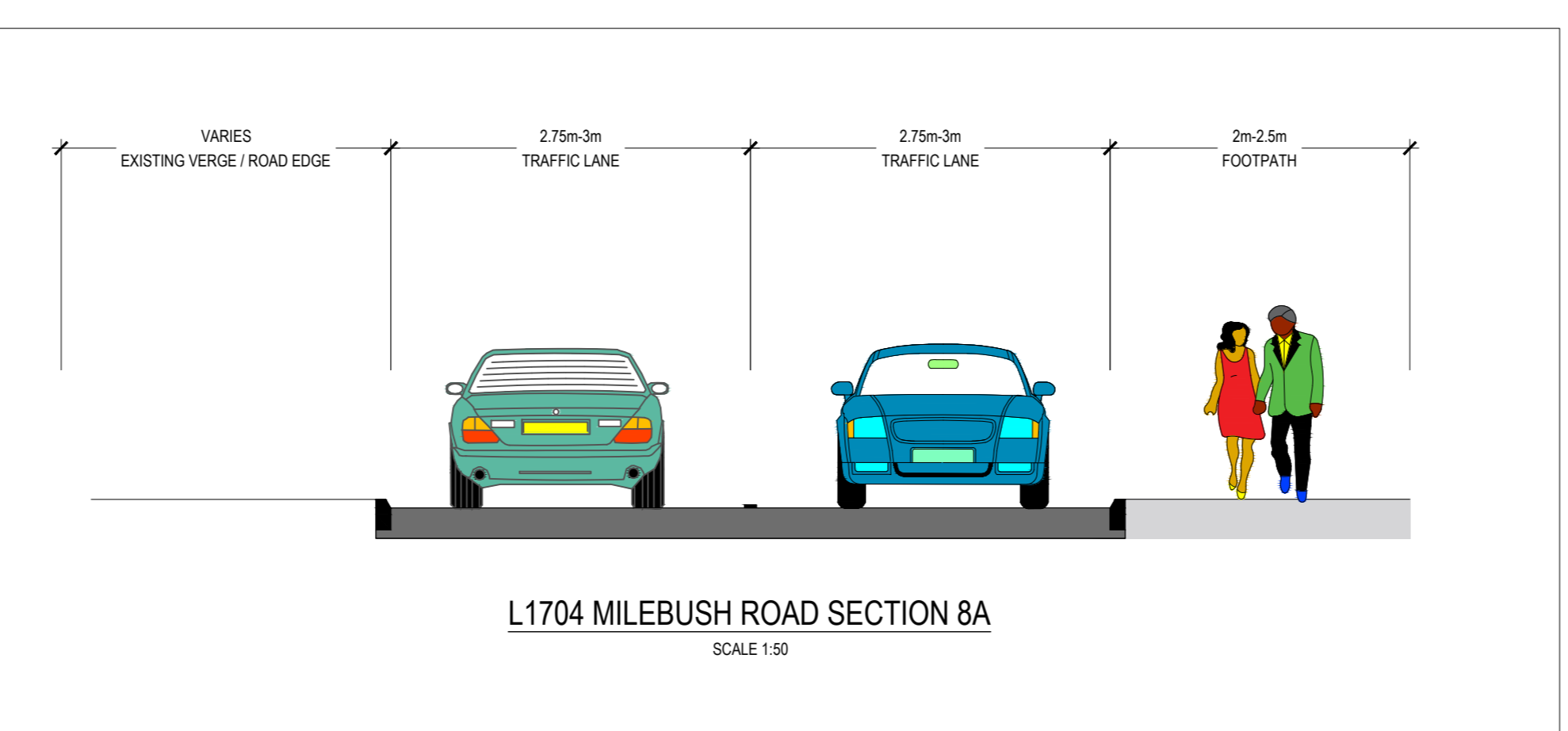
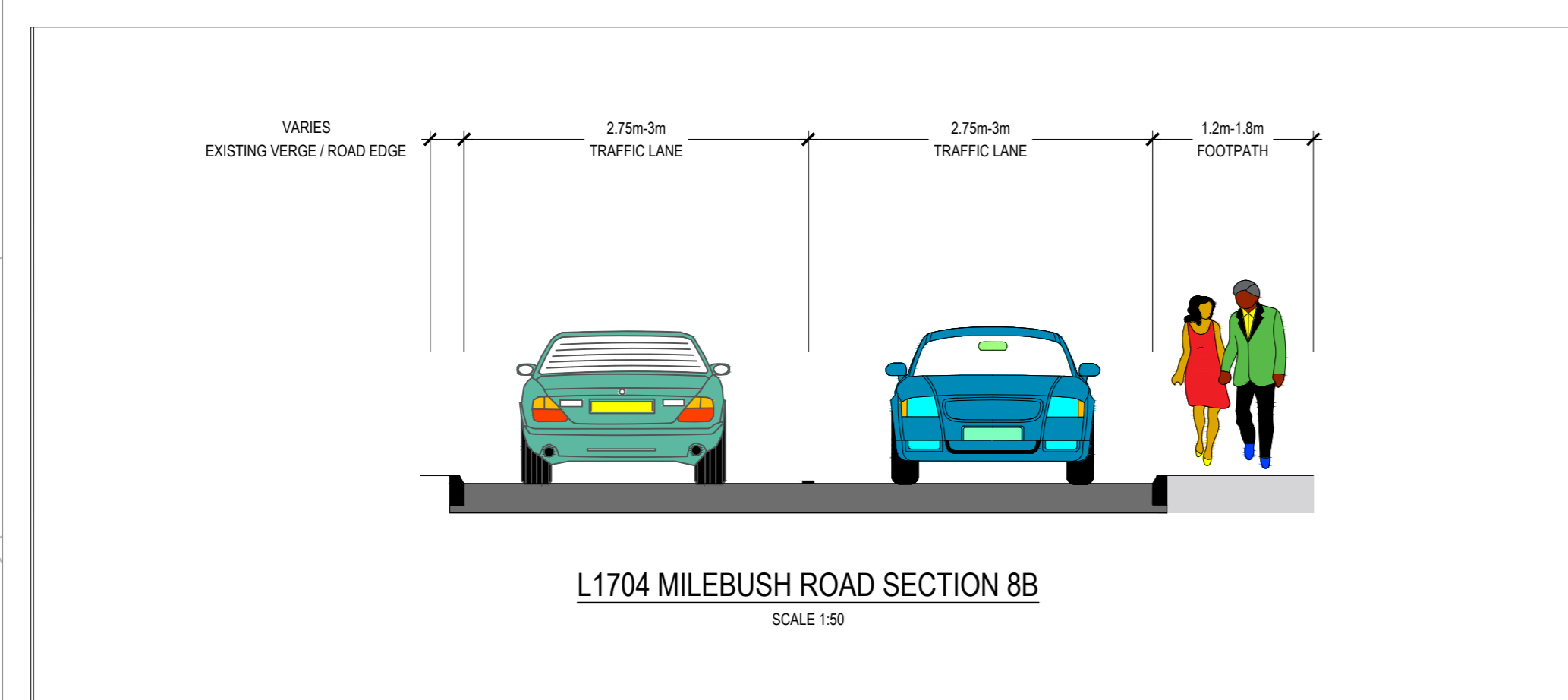


NOTES

LEGEND

- ROAD WAY (PROPOSED / EXISTING)
- PROPOSED FOOTPATH
- PROPOSED CYCLE LANE / PROTECTED CYCLE LANE
- PROPOSED CYCLE TRACK (BANKED)
- PROPOSED GRASS VERGE / LANDSCAPE AREA
- PROPOSED SHARED SPACE
- PROPOSED DRIVEWAY / PARKING ACCESS AREA



ORDNANCE SURVEY IRELAND LICENCE
No. CVAL5276885
© ORDNANCE SURVEY IRELAND
GOVERNMENT OF IRELAND

1	05-03-20	Non-Stat Public Consultation	OF	DH
0	05-09-25	Draft Layout	OF	DH
rev	date	description	by	chkd

STATUS CODES
P1 - INFORMATION
S - ISSUED

DBFL
CONSULTING ENGINEERS
T: +353 1 400 4000 | E: info@dbfl.ie | W: www.dbfl.ie
DUBLIN | CORK | GALWAY | WATERFORD

project ref:
CASTLEBAR ACTIVE TRAVEL - ORBITAL CONNECT ROUTE

drawing title:
PUBLIC CONSULTATION - SHEET 13

client:
MAYO COUNTY COUNCIL

designed by	author	scale	sheet size
OF	OF	1:500	A0
drawing no	project		1
240069-X-0100-Z00-DTM-SK-DBFL-CE-1213			1