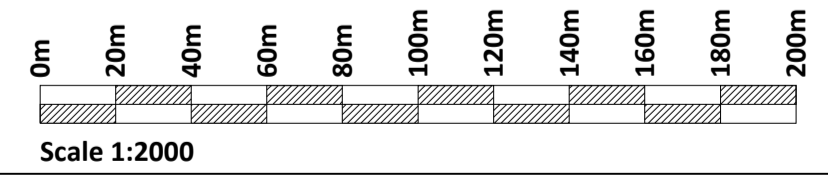
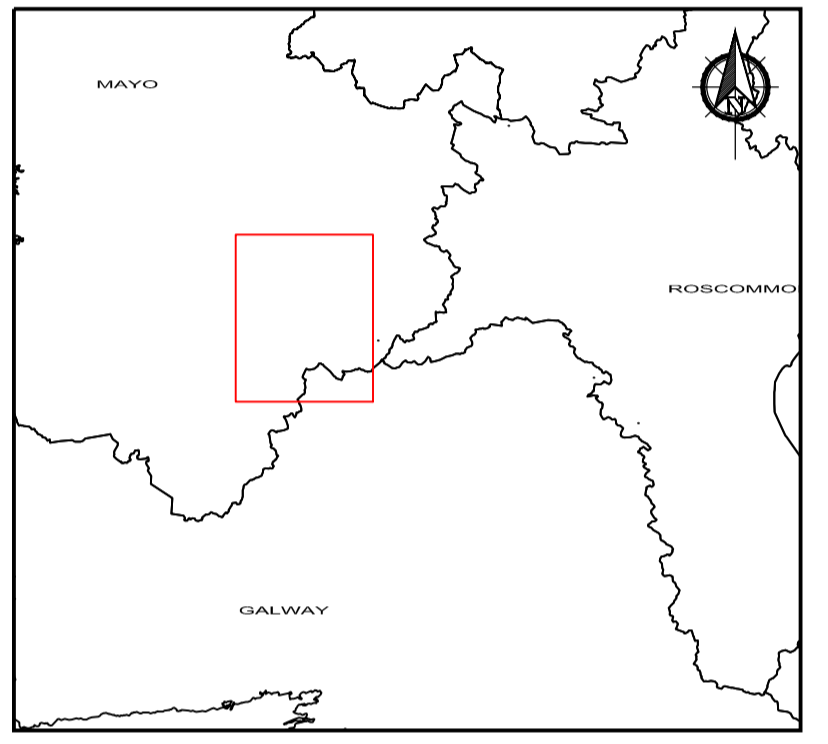
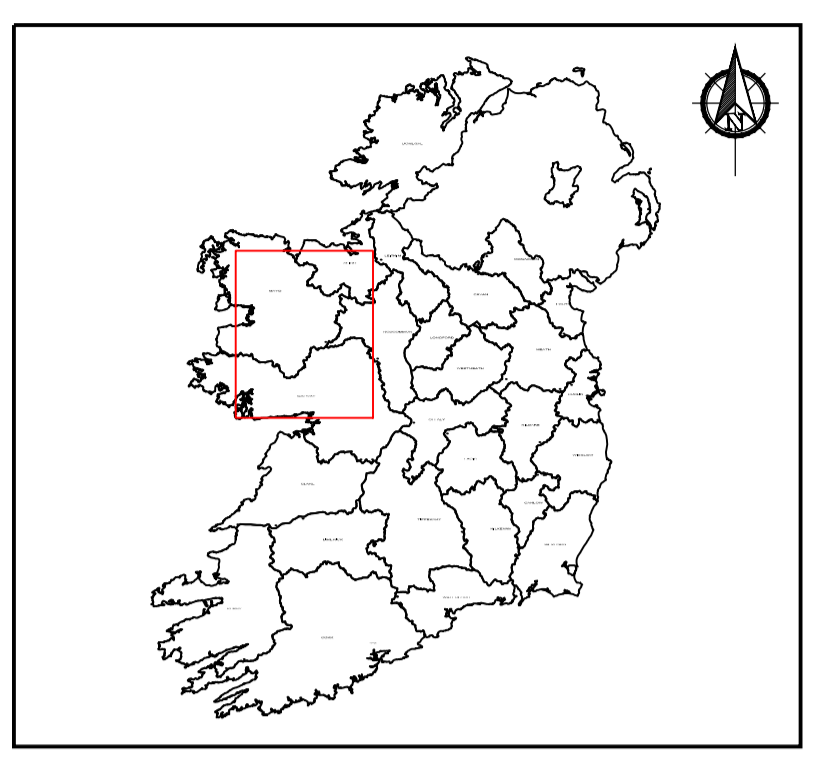


- Legend**
- Planning Application Site Boundary (5.85Ha)
 - Lands within the Applicants Ownership
 - Existing Wayleave



If Applicable : Ordnance Survey Ireland Licence No. EN 0001220 © Ordnance Survey Ireland and Government of Ireland OSI-3258



No part of this document may be reproduced or transmitted in any form or stored in any retrieval system of any nature without the written permission of Fehily Timoney & Company as copyright holder except as agreed for use on the project for which the document was originally issued. Do not scale. Use figured dimensions only. If in doubt - Ask!

Rev.	Description	App By	Date
A	ISSUE FOR PLANNING	J.O.N	17.05.22

PROJECT	CLAREMORRIS CLOSED LANDFILL: NIS AND ABP PLANNING APPLICATION		
SHEET	SITE LOCATION MAP		

CLIENT			
MAYO COUNTY COUNCIL			
Date	17.05.22	Project number	P21-287
Drawn by	NS	Drawing Number	P21-287-0100-0001
Checked by	J.O.N	Scale (@ A1-)	
Rev	A		

O:\ACAD\2021\P21-287\P21-287-0100-0001

Tuesday 17 May 2022