

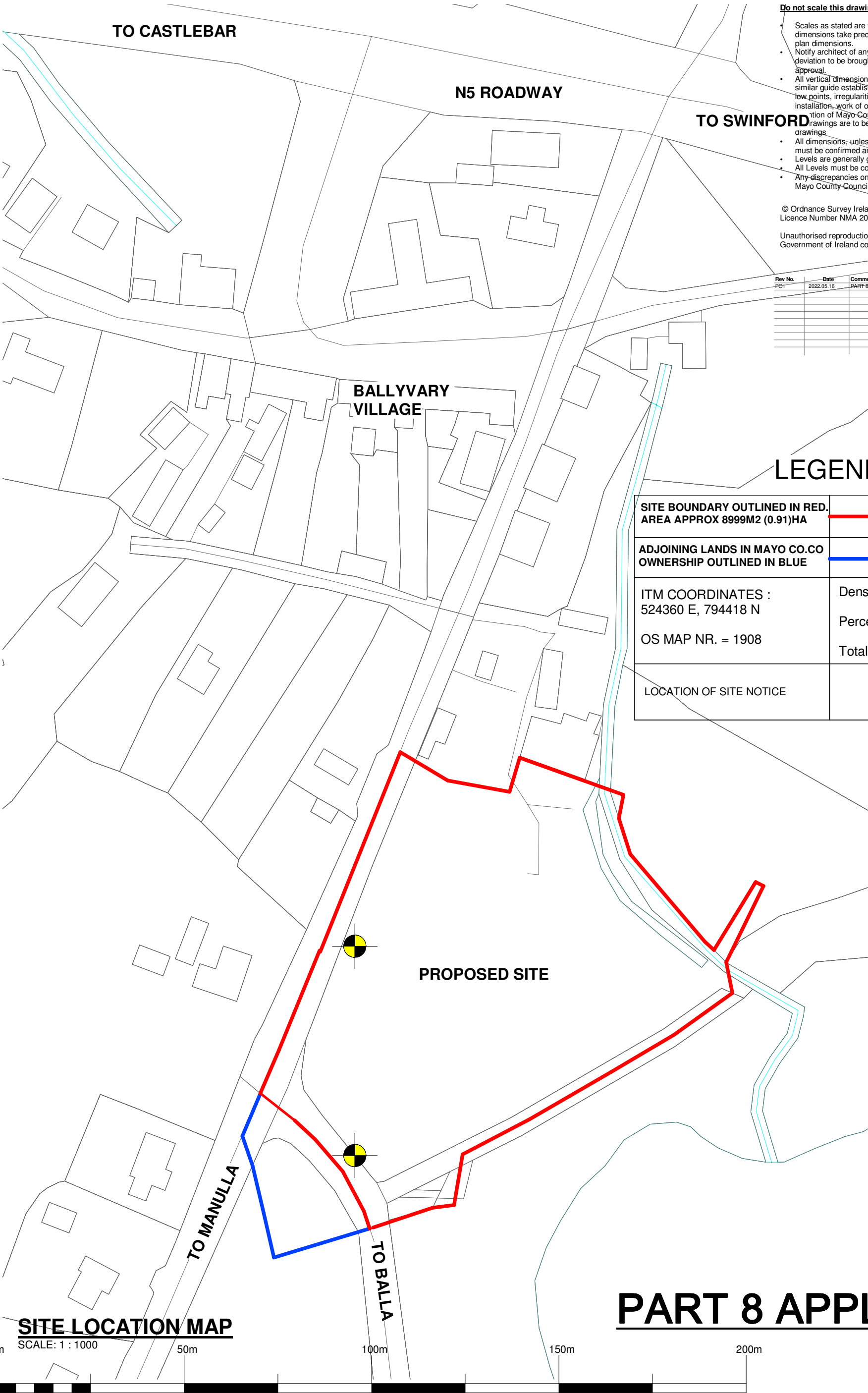
**Do not scale this drawing.** Written dimensions only to be used.

- Scales as stated are valid on the original drawing only. Written dimensions take precedence. Detail dimensions take precedence over plan dimensions.
- Notify architect of any dimensional discrepancies. Any modifications or deviation to be brought to the attention of the architect for review and approval.
- All vertical dimensions shall be taken from a "bench mark" or other similar guide established prior to the start of construction. High points, low points, irregularities in floor slab which could affect fabrication / installation, work of other trades or vendors shall be brought to the attention of Mayo County Council Architects immediately.
- Drawings are to be read in conjunction with other consultant's drawings
- All dimensions, unless otherwise stated, are given in millimetres and must be confirmed and checked by the Contractor on site.
- Levels are generally given in metres from a specified datum.
- All Levels must be confirmed and checked by the Contractor on site.
- Any discrepancies on this drawing are to be brought to the attention of Mayo County Council Architects immediately.

© Ordnance Survey Ireland. All rights reserved.  
Licence Number NMA 2022 / Mayo County Council.

Unauthorised reproduction infringes Ordnance Survey Ireland and Government of Ireland copyright Ordnance Survey Ireland.

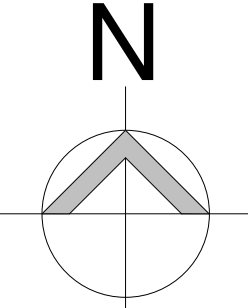
Rev No.	Date	Comment
PO1	2022.05.16	PART 8 SUBMISSION



### LEGEND

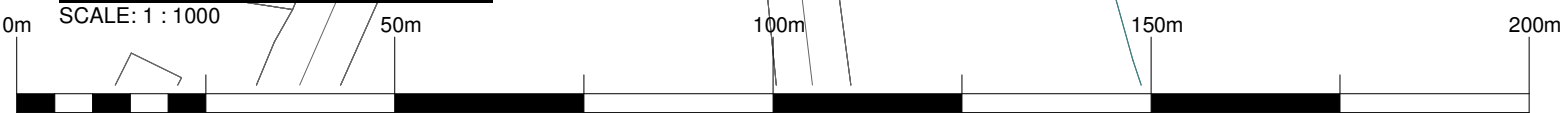
SITE BOUNDARY OUTLINED IN RED. AREA APPROX 8999M2 (0.91)HA	
ADJOINING LANDS IN MAYO CO.CO OWNERSHIP OUTLINED IN BLUE	
ITM COORDINATES : 524360 E, 794418 N	Density = 12.1 units per Hectare
OS MAP NR. = 1908	Percentage Green Area = 15%
	Total No Units 12
LOCATION OF SITE NOTICE	

**PROPOSED SITE**



# PART 8 APPLICATION

## SITE LOCATION MAP



SCALE 1:1000

SHARED / FOR INFORMATION	
S0	WORK IN PROGRESS
S1	COORDINATION
S2	INFORMATION
S3	REVIEW / COMMENT
S4	CONST APPROVAL
D1	COSTING
D2	TENDER
D3	CONTRACTOR DESIGN
PUBLISHED	
A1	PTB / FSC / DAC
A2	CONSTRUCTION
AB	AS BUILT



**ARCHITECTS DEPARTMENT**  
**MAYO COUNTY COUNCIL**



Project No: <b>A-621</b>	Project Title: PROPOSED HOUSING AT BALLVARY CO.MAYO.	Dwg Type: 90	Status: <b>A1</b>
Drawing Title: SITE LOCATION MAP	Drawing No. <b>5000</b>	Revision: <b>PO1</b>	First Issue:
Drawn By: Checked By:	Author Checker	No. A-621 - MCC - 90 - XX - DR - A - 5000 - A1	Scale: <b>1 : 1000</b>
			2022.05.16

