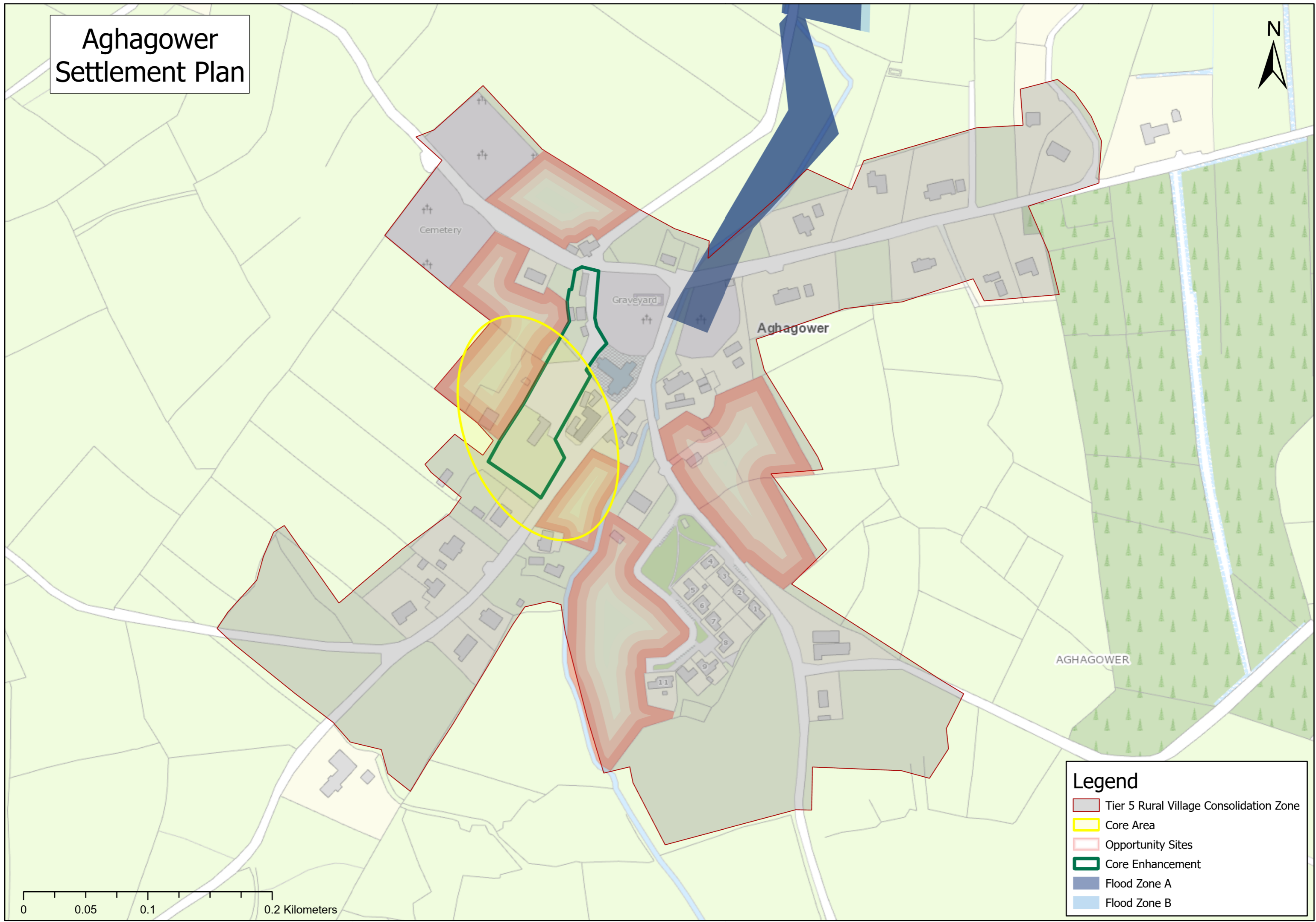


Aghagower Settlement Plan

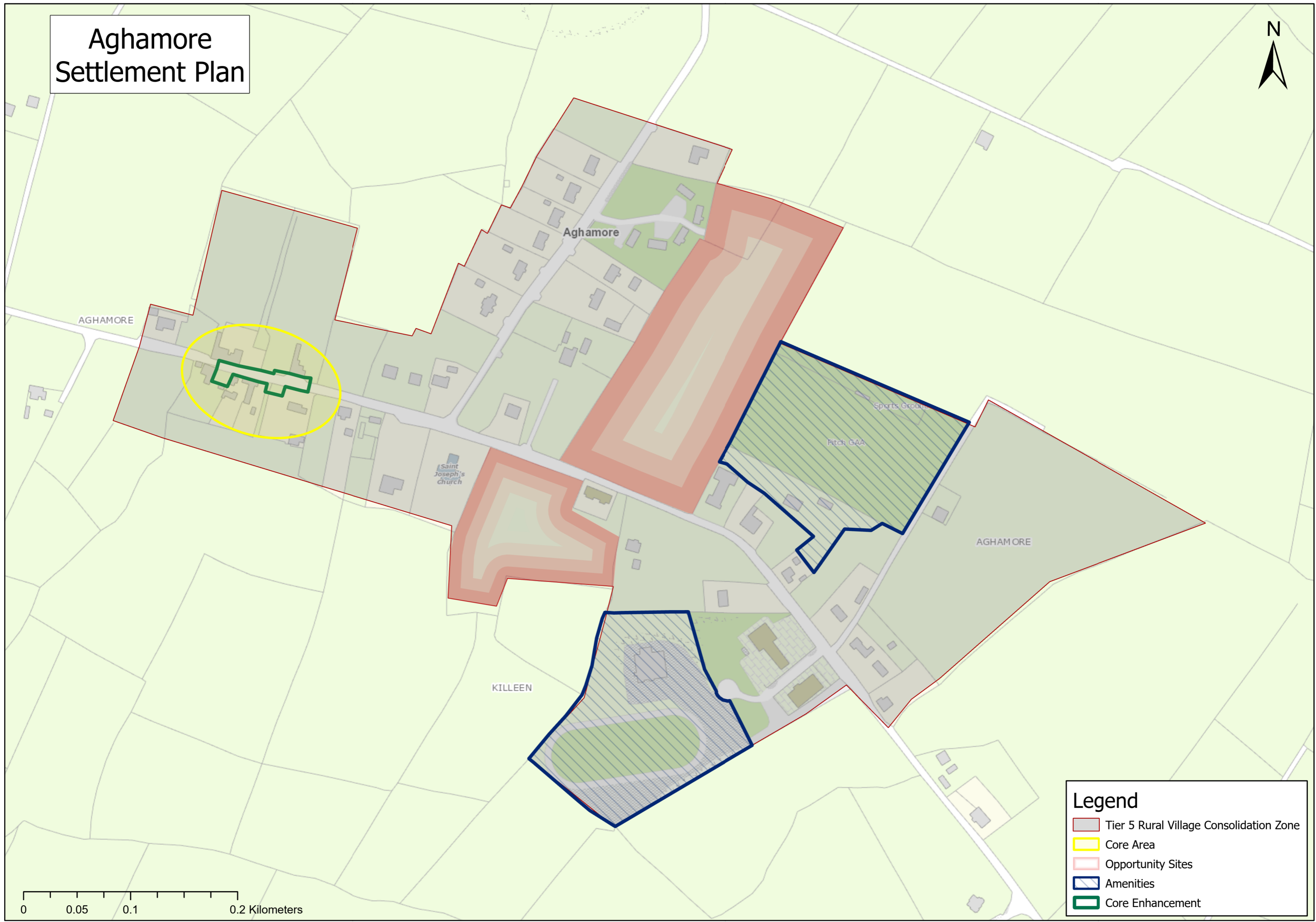


Legend

- Tier 5 Rural Village Consolidation Zone
- Core Area
- Opportunity Sites
- Core Enhancement
- Flood Zone A
- Flood Zone B

0 0.05 0.1 0.2 Kilometers

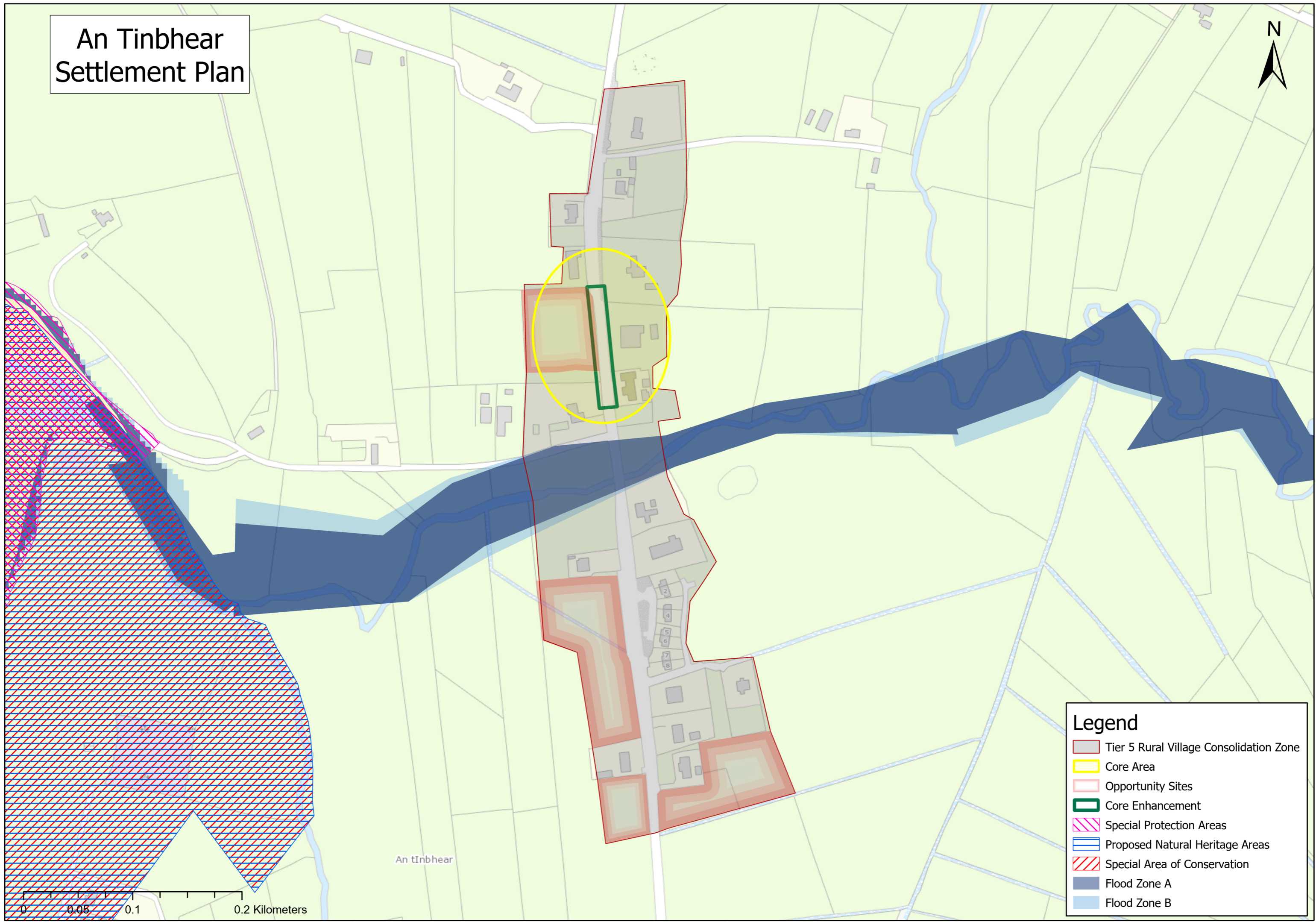
Aghamore Settlement Plan



Legend

- Tier 5 Rural Village Consolidation Zone
- Core Area
- Opportunity Sites
- Amenities
- Core Enhancement

An Tinbhear Settlement Plan



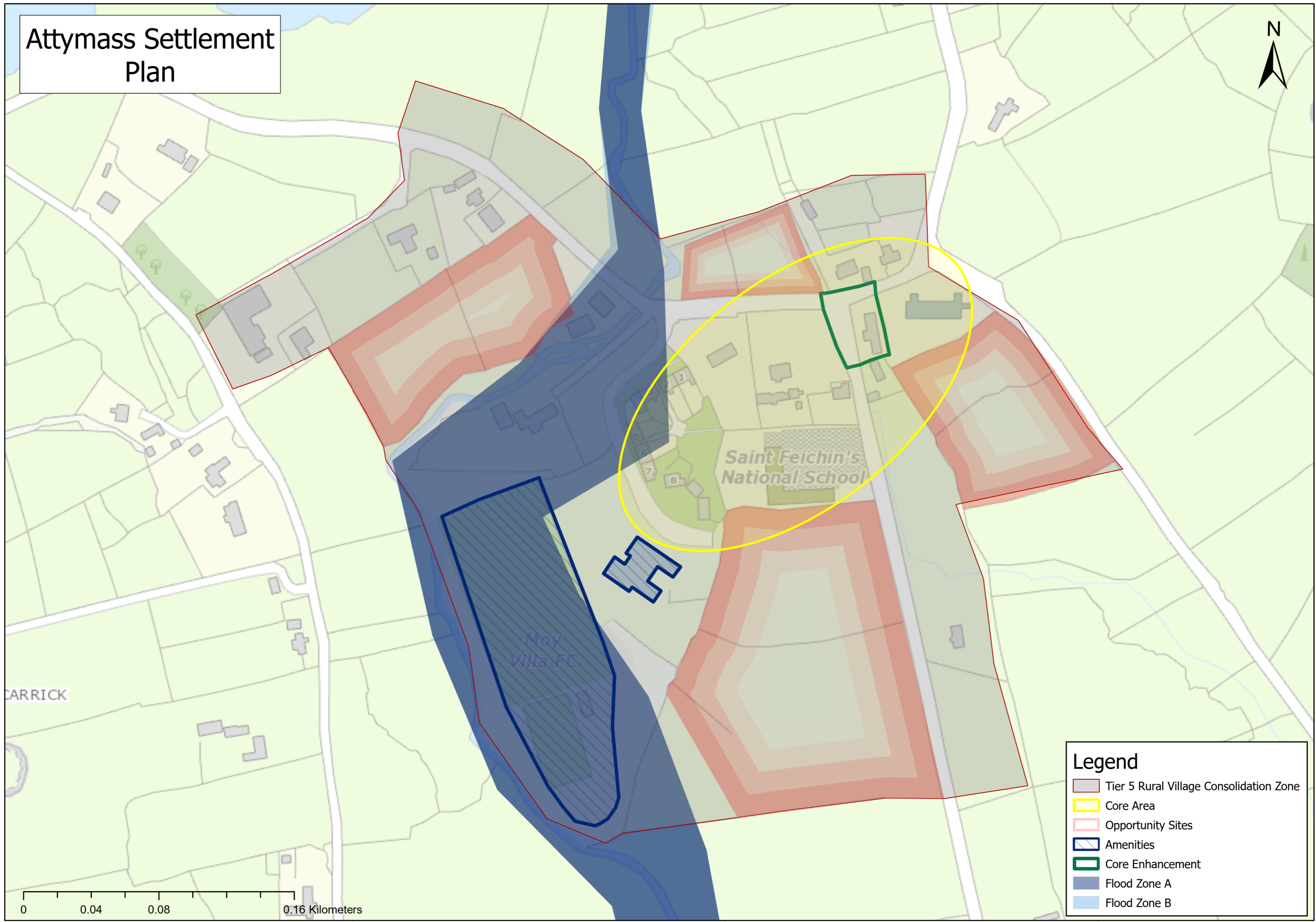
An tInbhear

0 0.05 0.1 0.2 Kilometers

Legend

- Tier 5 Rural Village Consolidation Zone
- Core Area
- Opportunity Sites
- Core Enhancement
- Special Protection Areas
- Proposed Natural Heritage Areas
- Special Area of Conservation
- Flood Zone A
- Flood Zone B

Attymass Settlement Plan



CARRICK

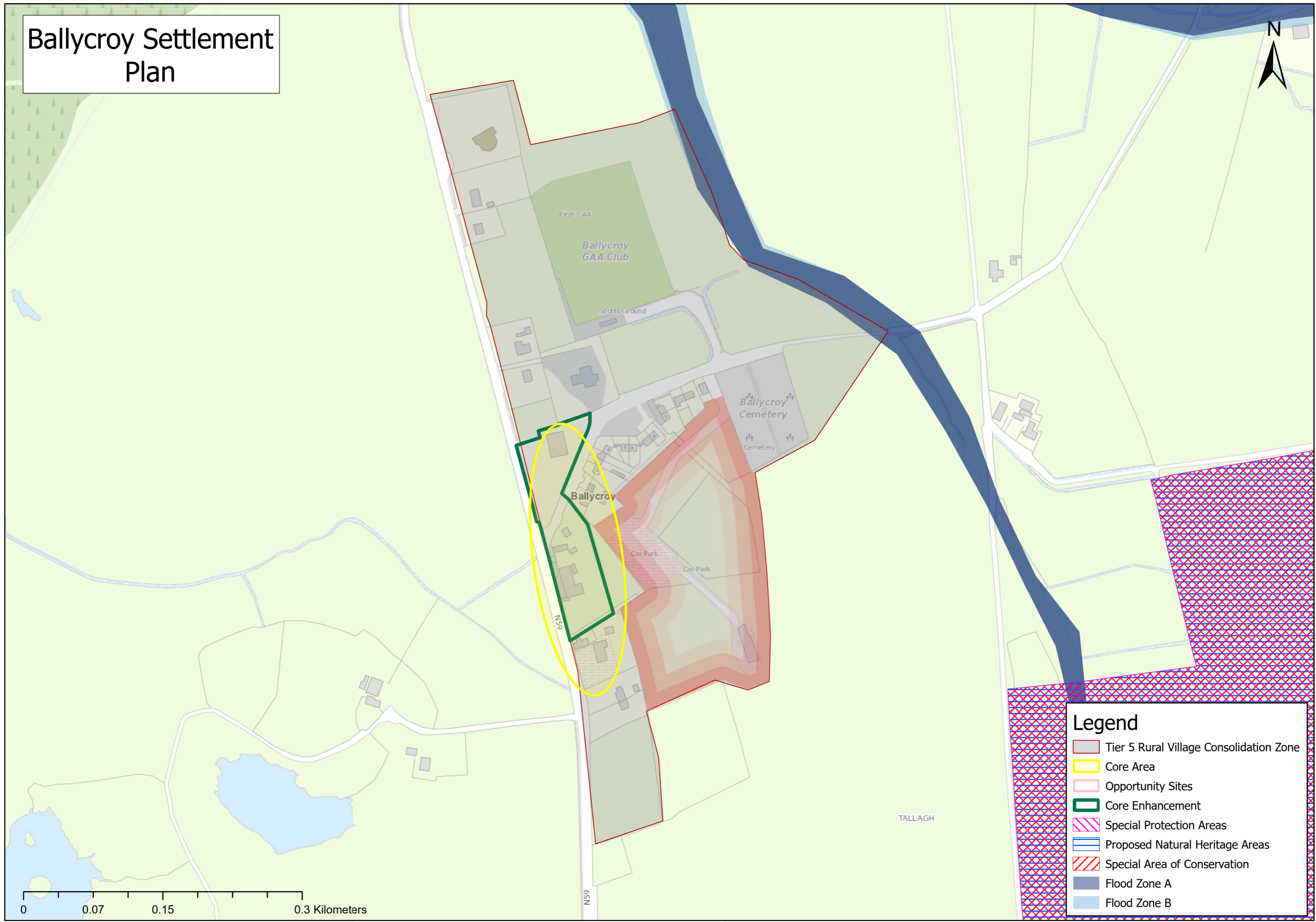
Saint Feichin's National School

May Villa FC

- ### Legend
- Tier 5 Rural Village Consolidation Zone
 - Core Area
 - Opportunity Sites
 - Amenities
 - Core Enhancement
 - Flood Zone A
 - Flood Zone B

0 0.04 0.08 0.16 Kilometers

Ballycroy Settlement Plan

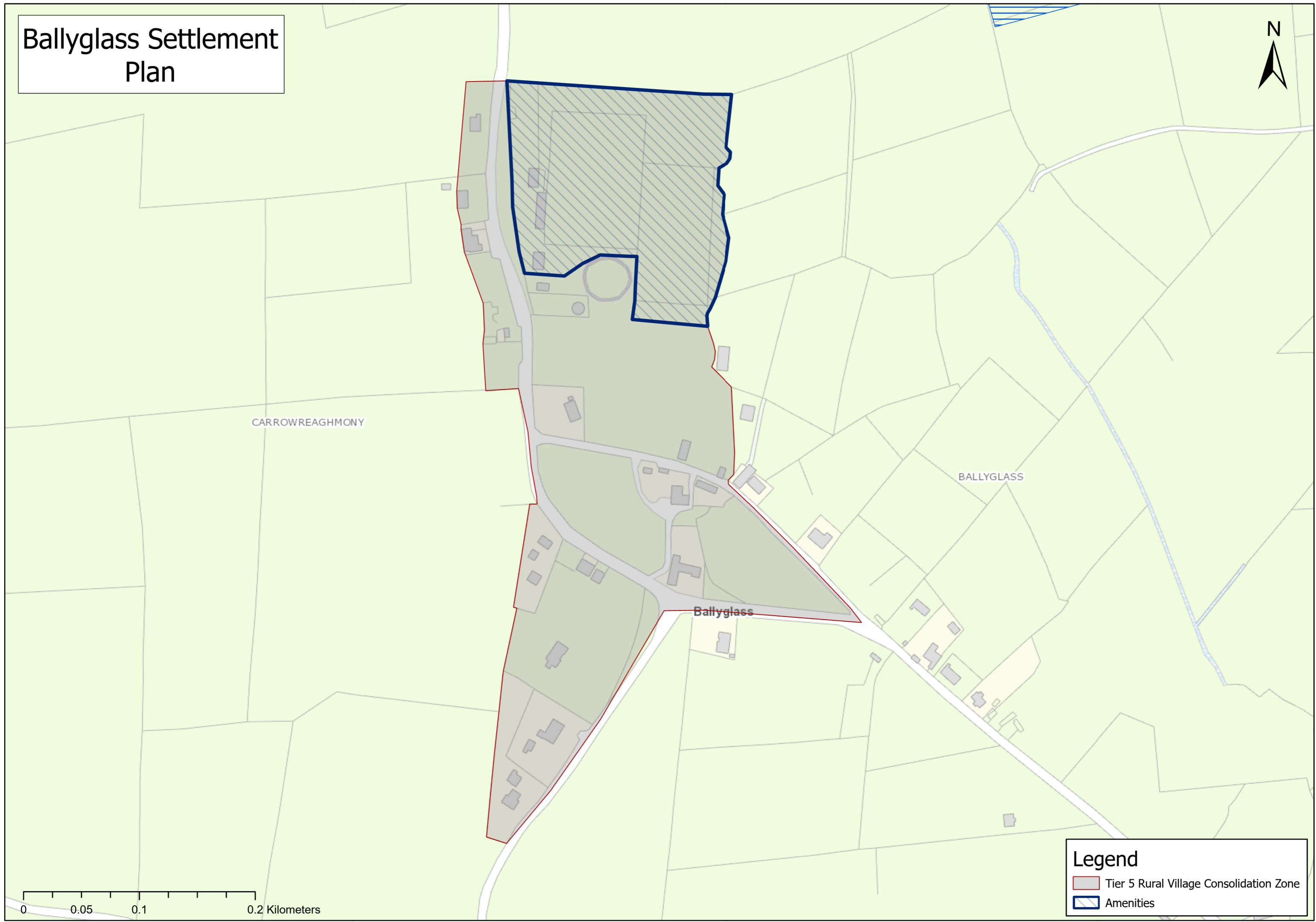


0 0.07 0.15 0.3 Kilometers

Legend

- Tier 5 Rural Village Consolidation Zone
- Core Area
- Opportunity Sites
- Core Enhancement
- Special Protection Areas
- Proposed Natural Heritage Areas
- Special Area of Conservation
- Flood Zone A
- Flood Zone B

Ballyglass Settlement Plan



CARROWREAGHMONY

BALLYGLASS

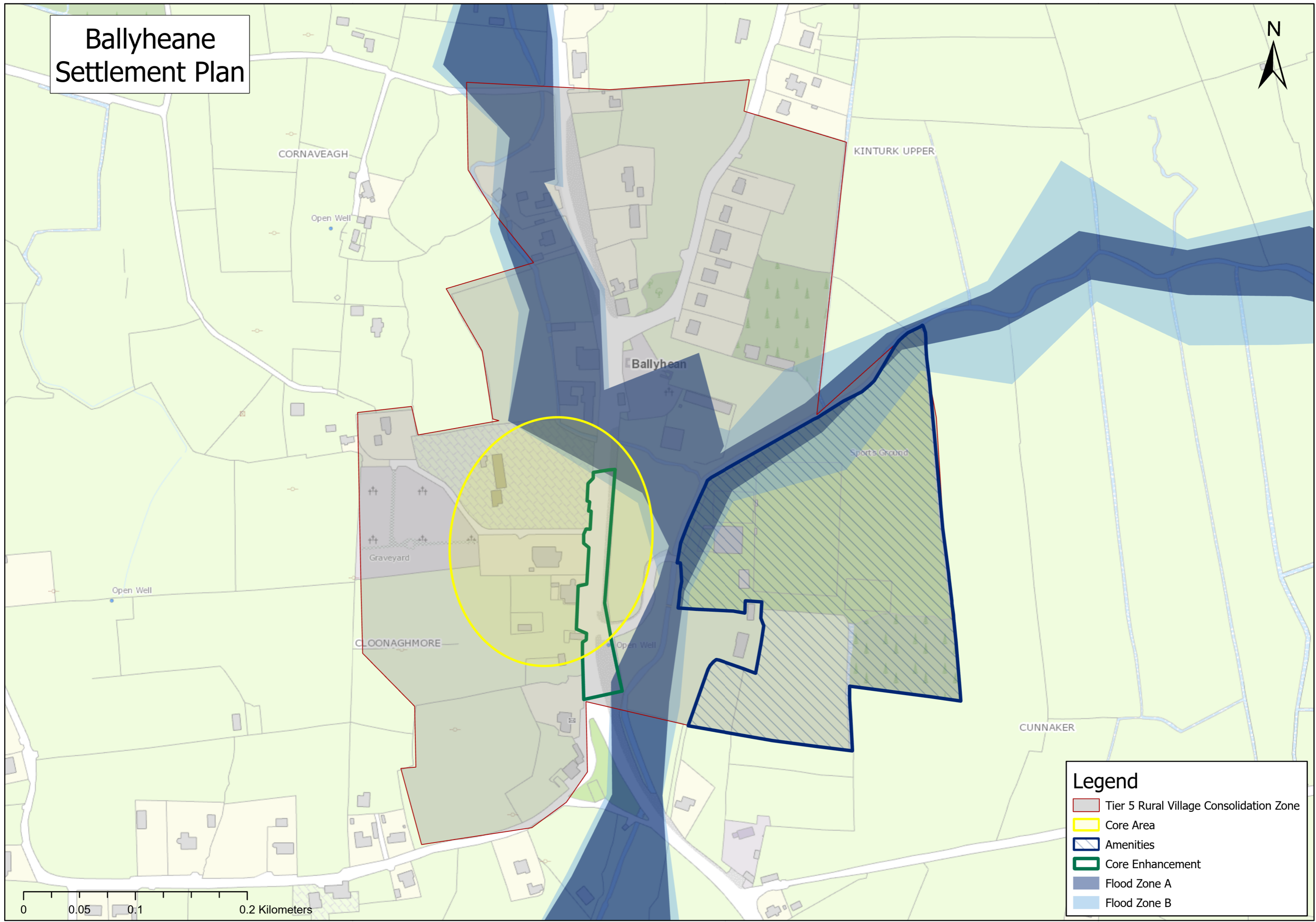
Ballyglass

0 0.05 0.1 0.2 Kilometers

Legend

-  Tier 5 Rural Village Consolidation Zone
-  Amenities

Ballyheane Settlement Plan

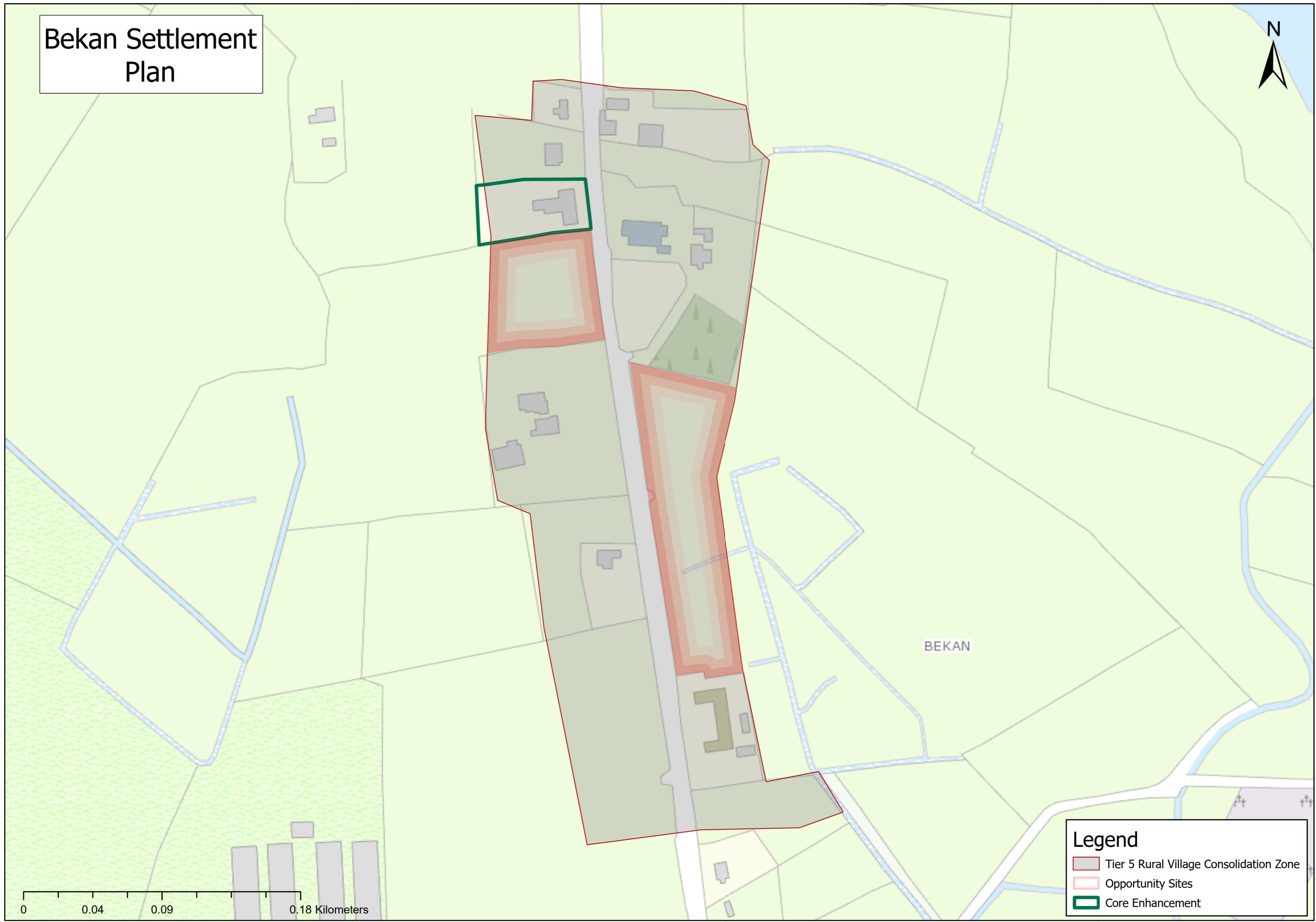


0 0.05 0.1 0.2 Kilometers

Legend

- Tier 5 Rural Village Consolidation Zone
- Core Area
- Amenities
- Core Enhancement
- Flood Zone A
- Flood Zone B

Bekan Settlement Plan

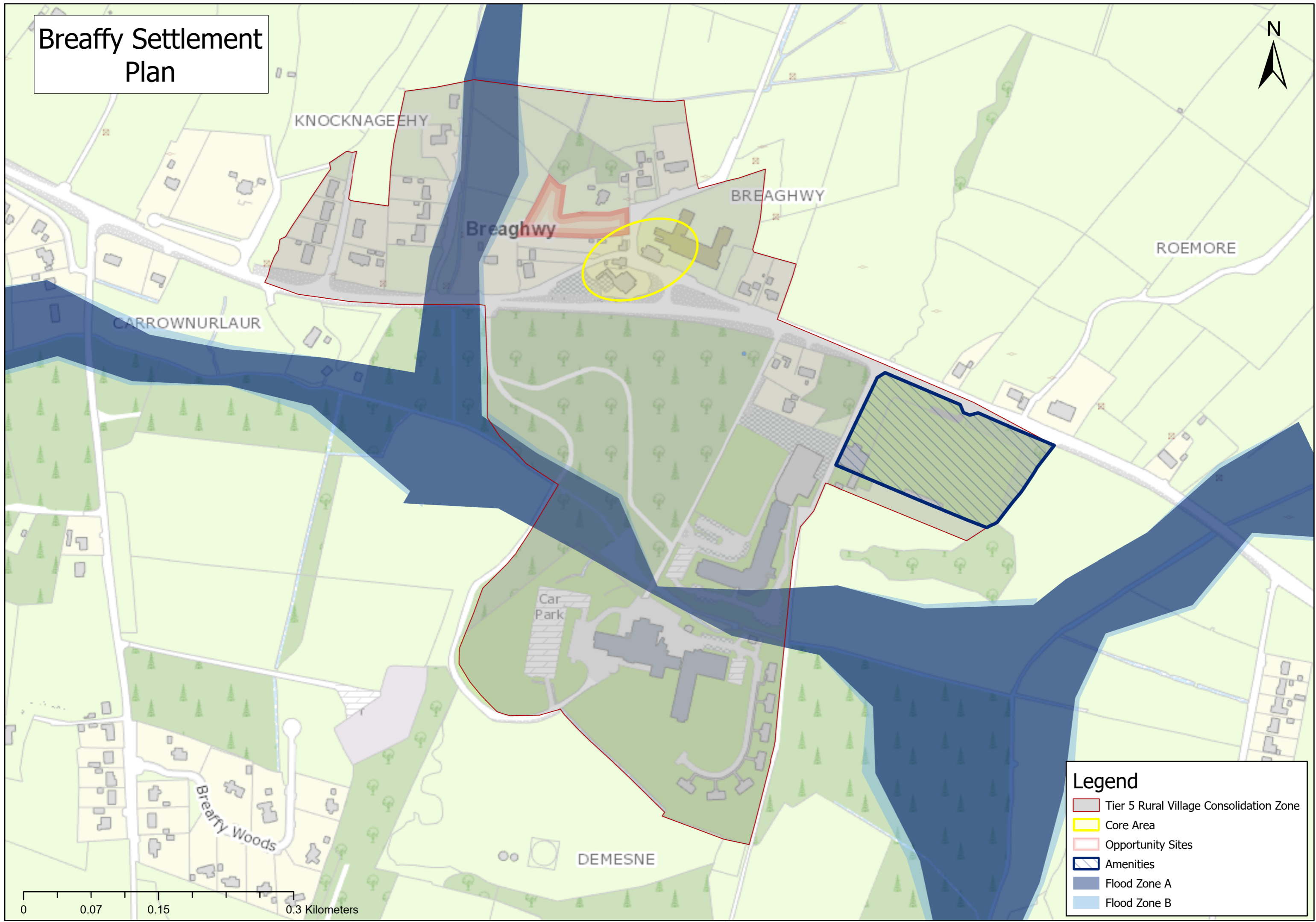


0 0.04 0.09 0.18 Kilometers

Legend

- Tier 5 Rural Village Consolidation Zone
- Opportunity Sites
- Core Enhancement

Breaffy Settlement Plan

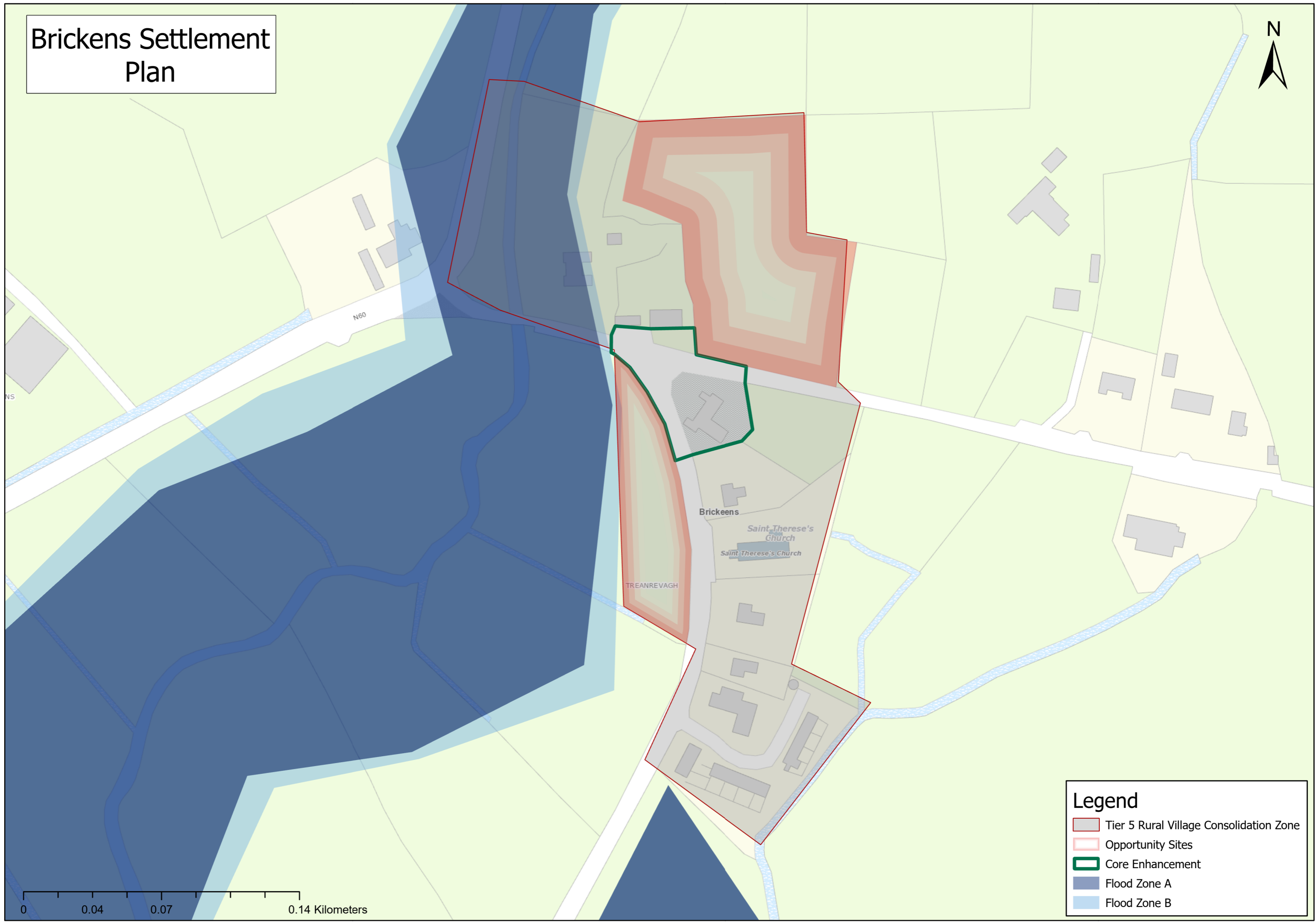


Legend

- Tier 5 Rural Village Consolidation Zone
- Core Area
- Opportunity Sites
- Amenities
- Flood Zone A
- Flood Zone B

0 0.07 0.15 0.3 Kilometers

Brickens Settlement Plan



Legend

- Tier 5 Rural Village Consolidation Zone
- Opportunity Sites
- Core Enhancement
- Flood Zone A
- Flood Zone B

0 0.04 0.07 0.14 Kilometers

Bun an Churraigh Settlement Plan






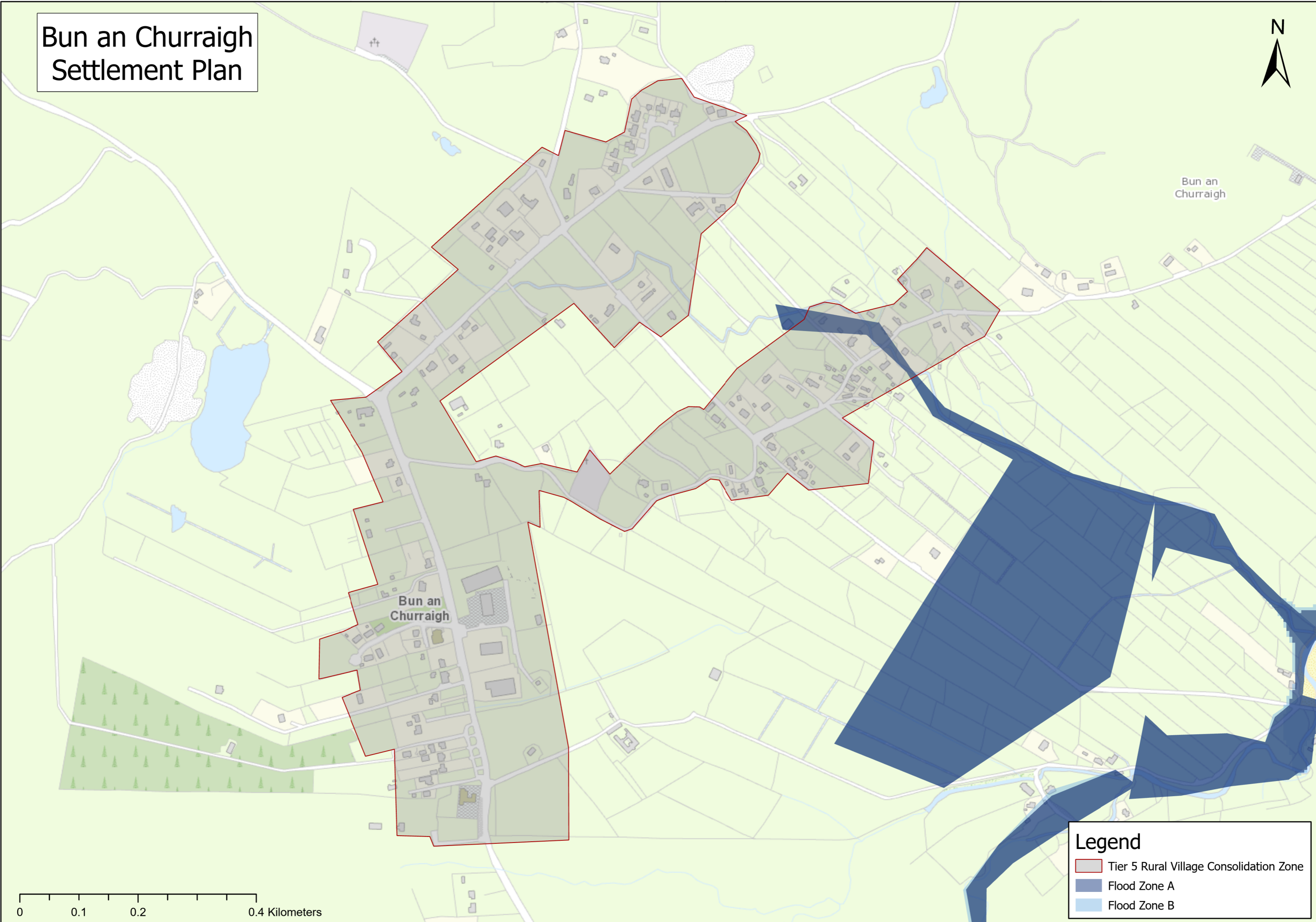
Bun an Churraigh

Bun an Churraigh

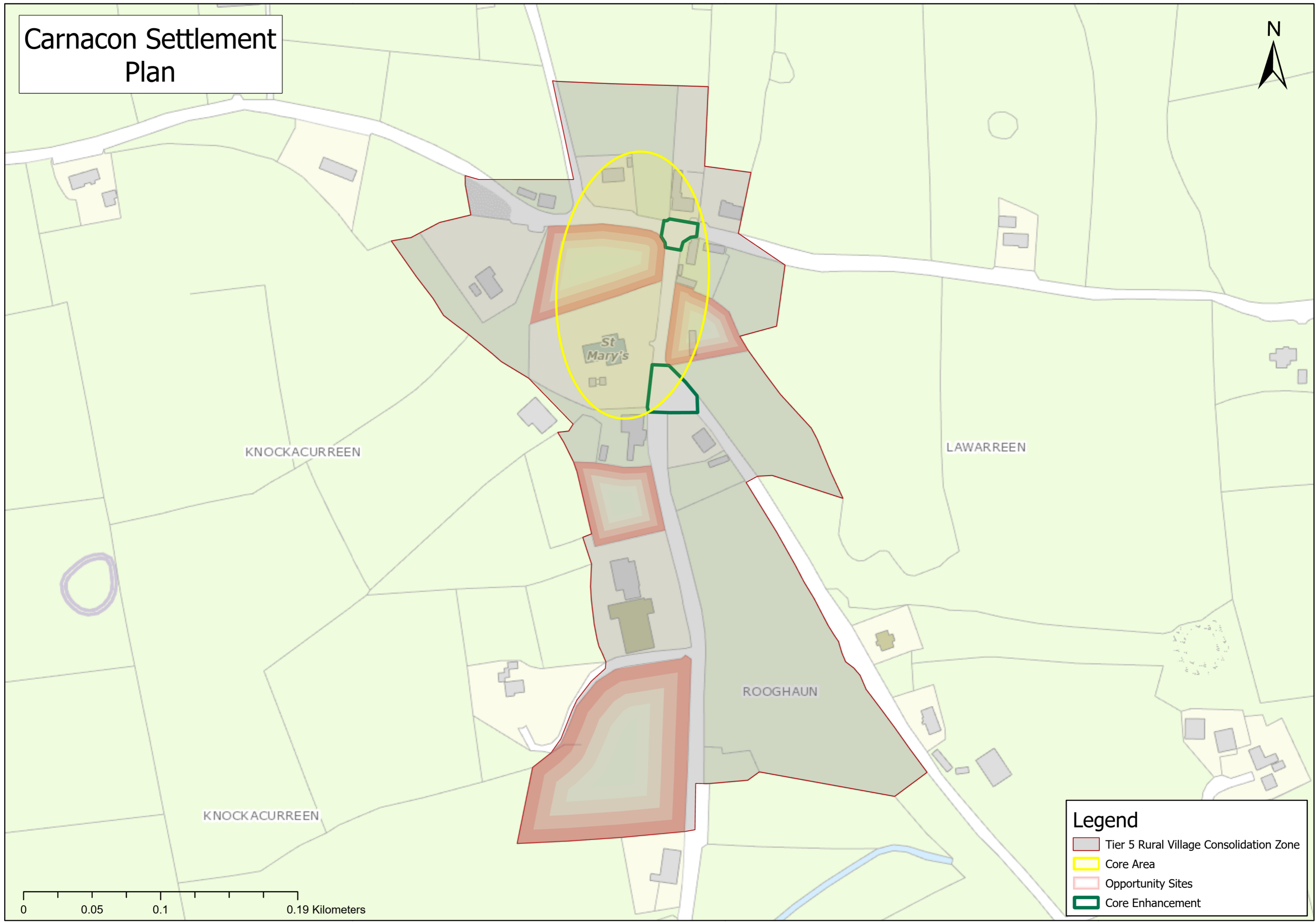
0 0.1 0.2 0.4 Kilometers

Legend

-  Tier 5 Rural Village Consolidation Zone
-  Flood Zone A
-  Flood Zone B



Carnacon Settlement Plan



KNOCKACURREEN





LAWARREEN

ROOGHAUN


KNOCKACURREEN

0 0.05 0.1 0.19 Kilometers

Legend

-  Tier 5 Rural Village Consolidation Zone
-  Core Area
-  Opportunity Sites
-  Core Enhancement

Carracastle Settlement Plan



CASHELDUFF

Carracastle

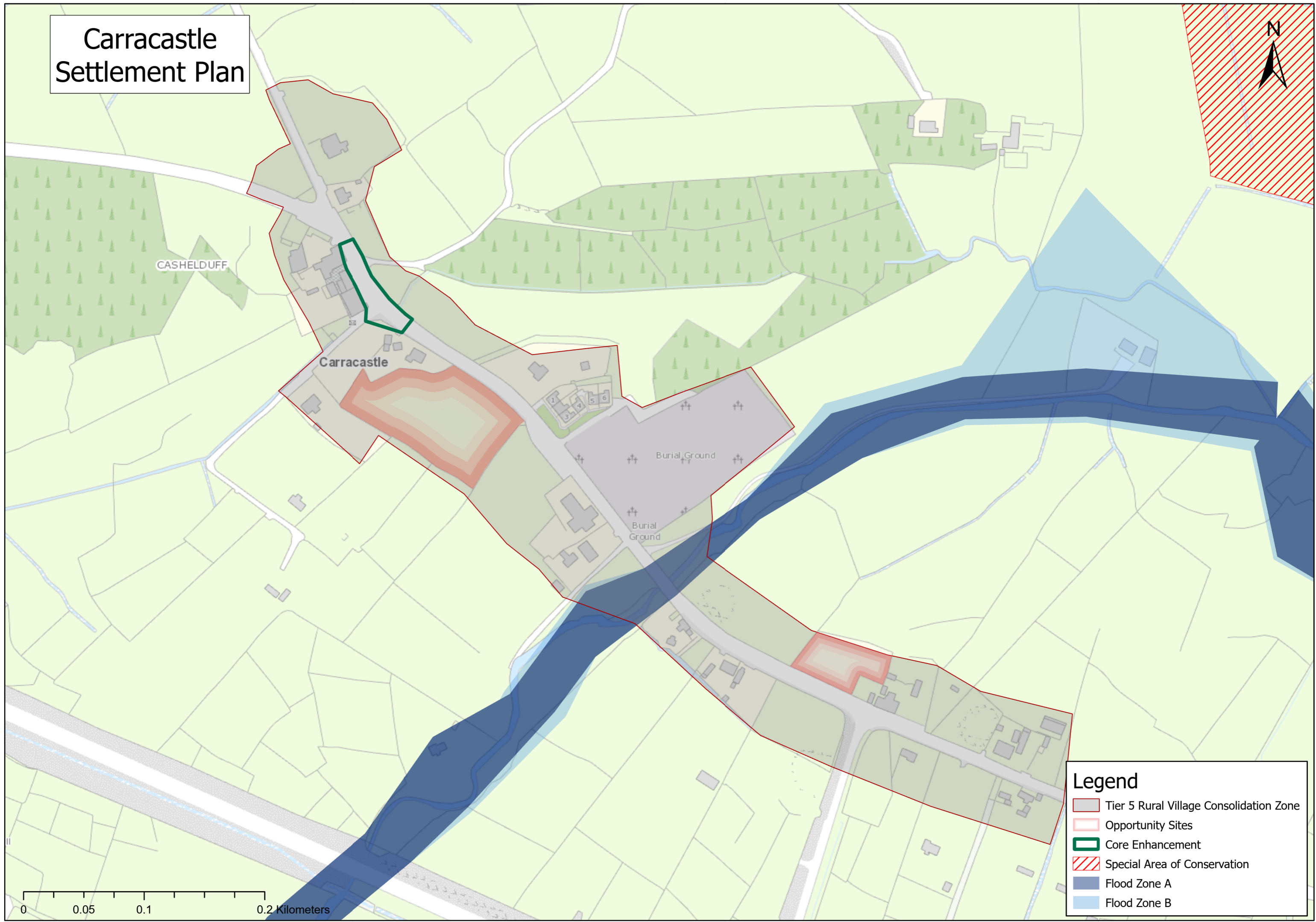
Burial Ground

Burial Ground

Legend

- Tier 5 Rural Village Consolidation Zone
- Opportunity Sites
- Core Enhancement
- Special Area of Conservation
- Flood Zone A
- Flood Zone B

0 0.05 0.1 0.2 Kilometers







Ceathrú Thaidhg Settlement Plan

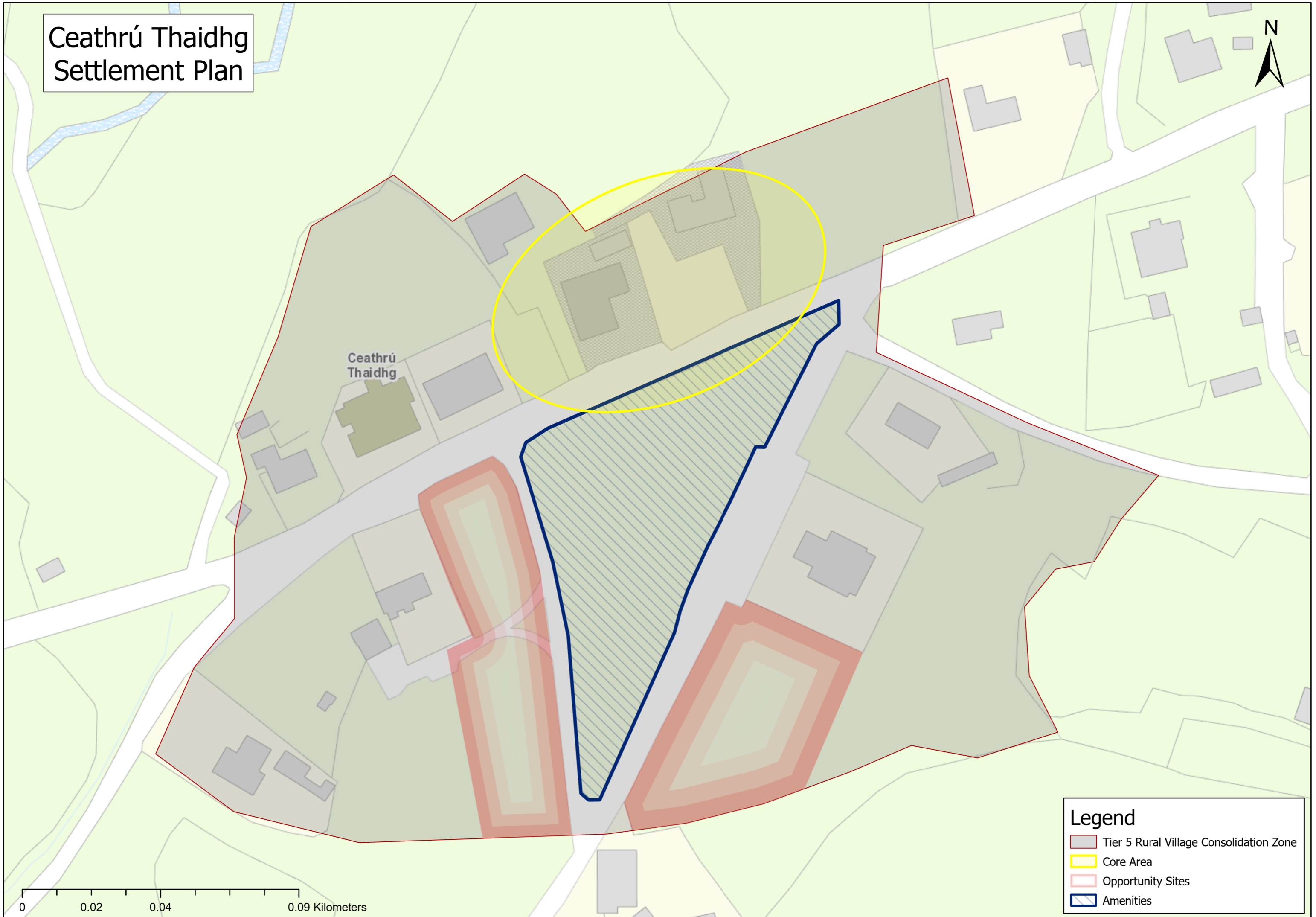


Ceathrú
Thaidhg

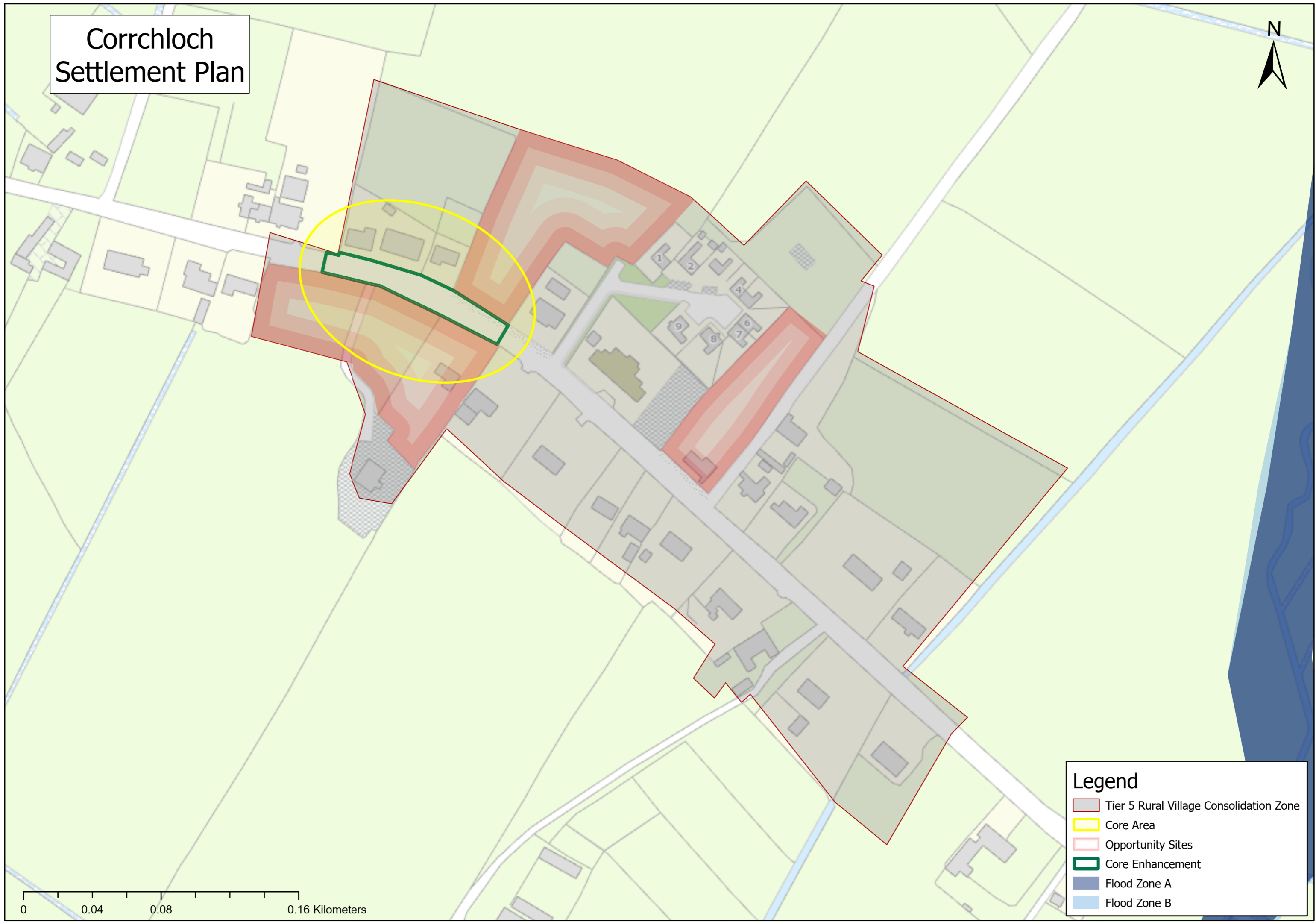
0 0.02 0.04 0.09 Kilometers

Legend

-  Tier 5 Rural Village Consolidation Zone
-  Core Area
-  Opportunity Sites
-  Amenities



Corrchloch Settlement Plan

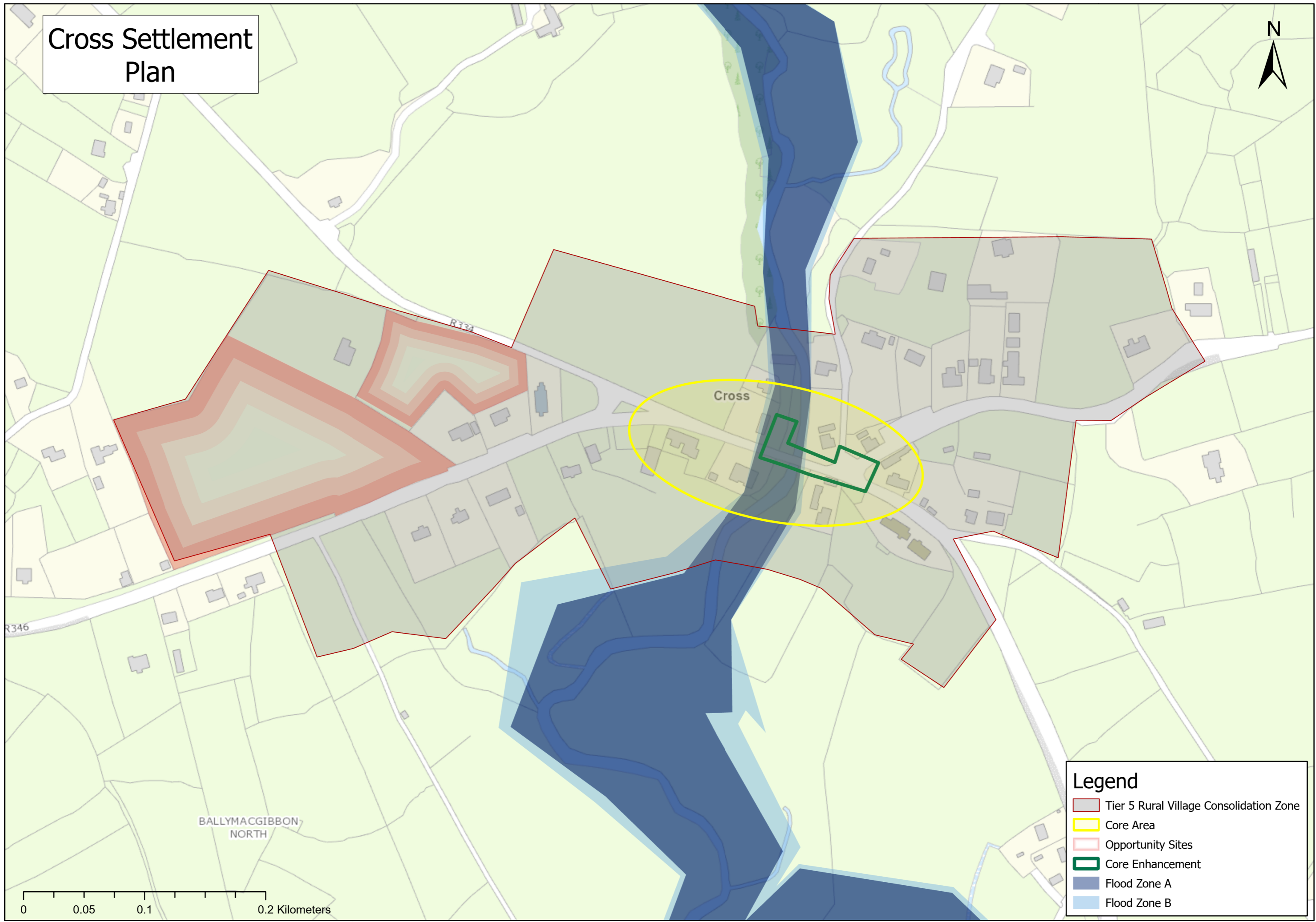


0 0.04 0.08 0.16 Kilometers

Legend

- Tier 5 Rural Village Consolidation Zone
- Core Area
- Opportunity Sites
- Core Enhancement
- Flood Zone A
- Flood Zone B

Cross Settlement Plan



R346

R334

Cross

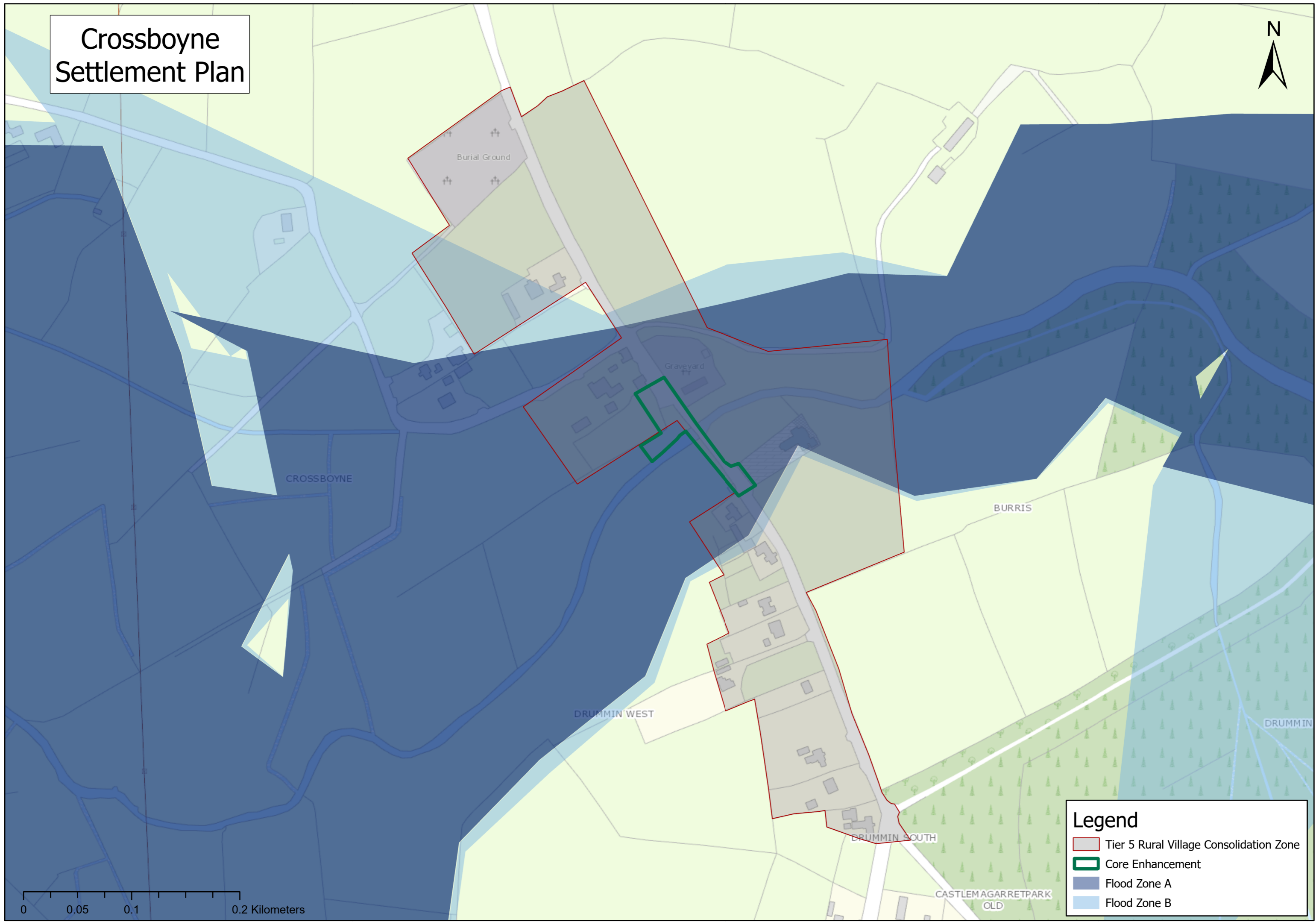
BALLYMACGIBBON
NORTH

0 0.05 0.1 0.2 Kilometers

Legend





- Tier 5 Rural Village Consolidation Zone
- Core Area
- Opportunity Sites
- Core Enhancement
- Flood Zone A
- Flood Zone B

Crossboyne Settlement Plan

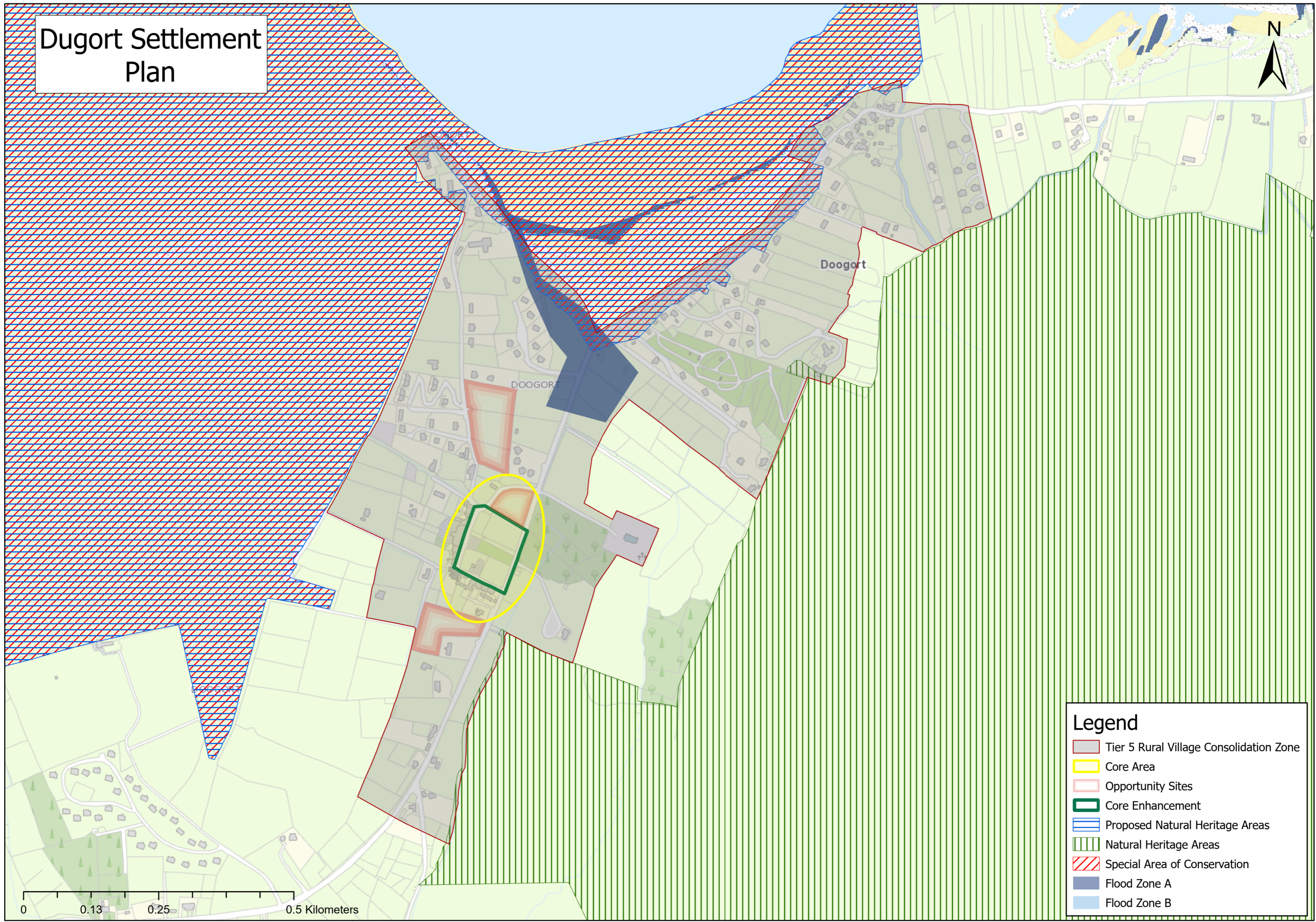


0 0.05 0.1 0.2 Kilometers

Legend

-  Tier 5 Rural Village Consolidation Zone
-  Core Enhancement
-  Flood Zone A
-  Flood Zone B

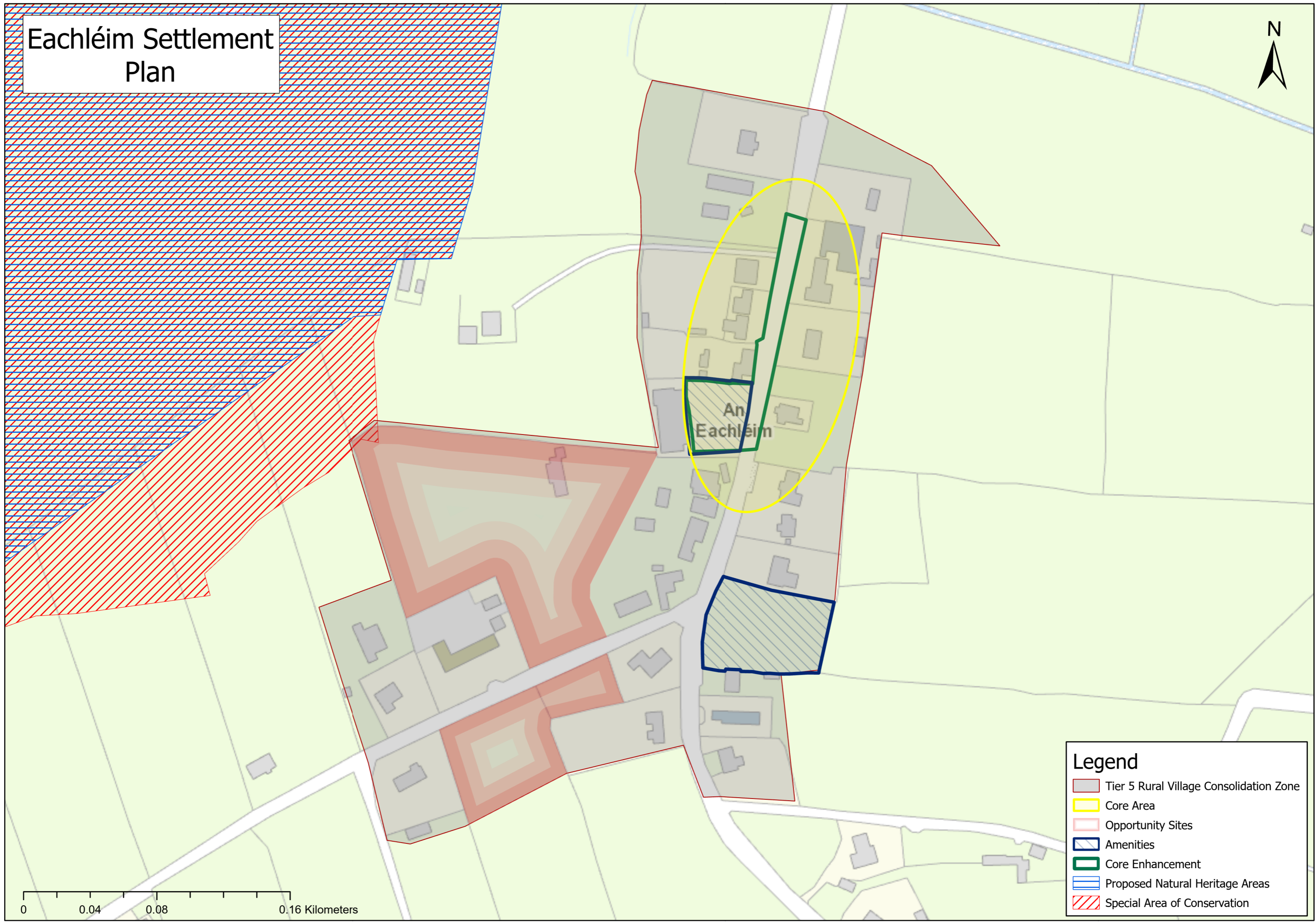
Dugort Settlement Plan



Legend

- Tier 5 Rural Village Consolidation Zone
- Core Area
- Opportunity Sites
- Core Enhancement
- Proposed Natural Heritage Areas
- Natural Heritage Areas
- Special Area of Conservation
- Flood Zone A
- Flood Zone B

Eachléim Settlement Plan

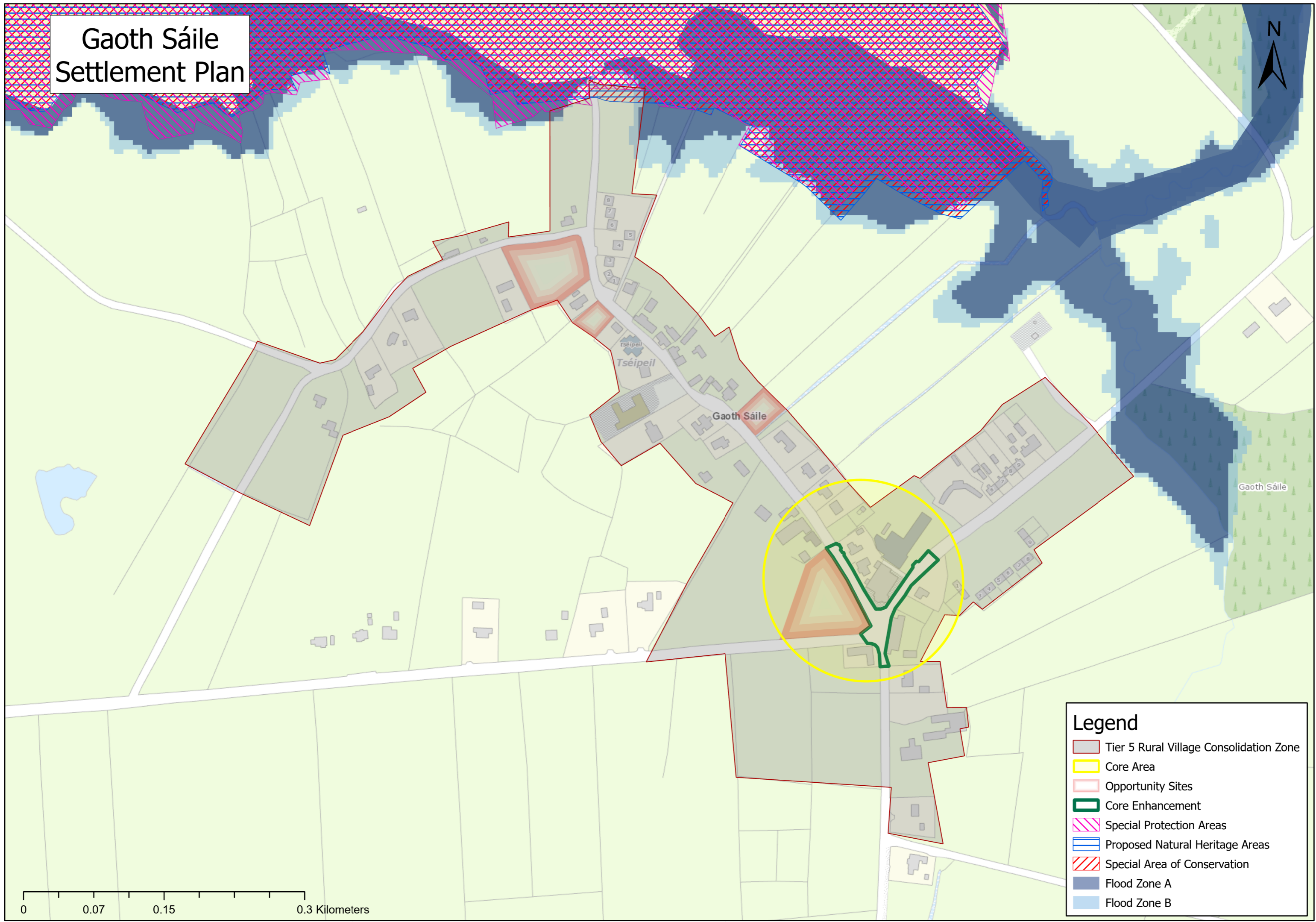


0 0.04 0.08 0.16 Kilometers

Legend

- Tier 5 Rural Village Consolidation Zone
- Core Area
- Opportunity Sites
- Amenities
- Core Enhancement
- Proposed Natural Heritage Areas
- Special Area of Conservation

Gaoth Sáile Settlement Plan

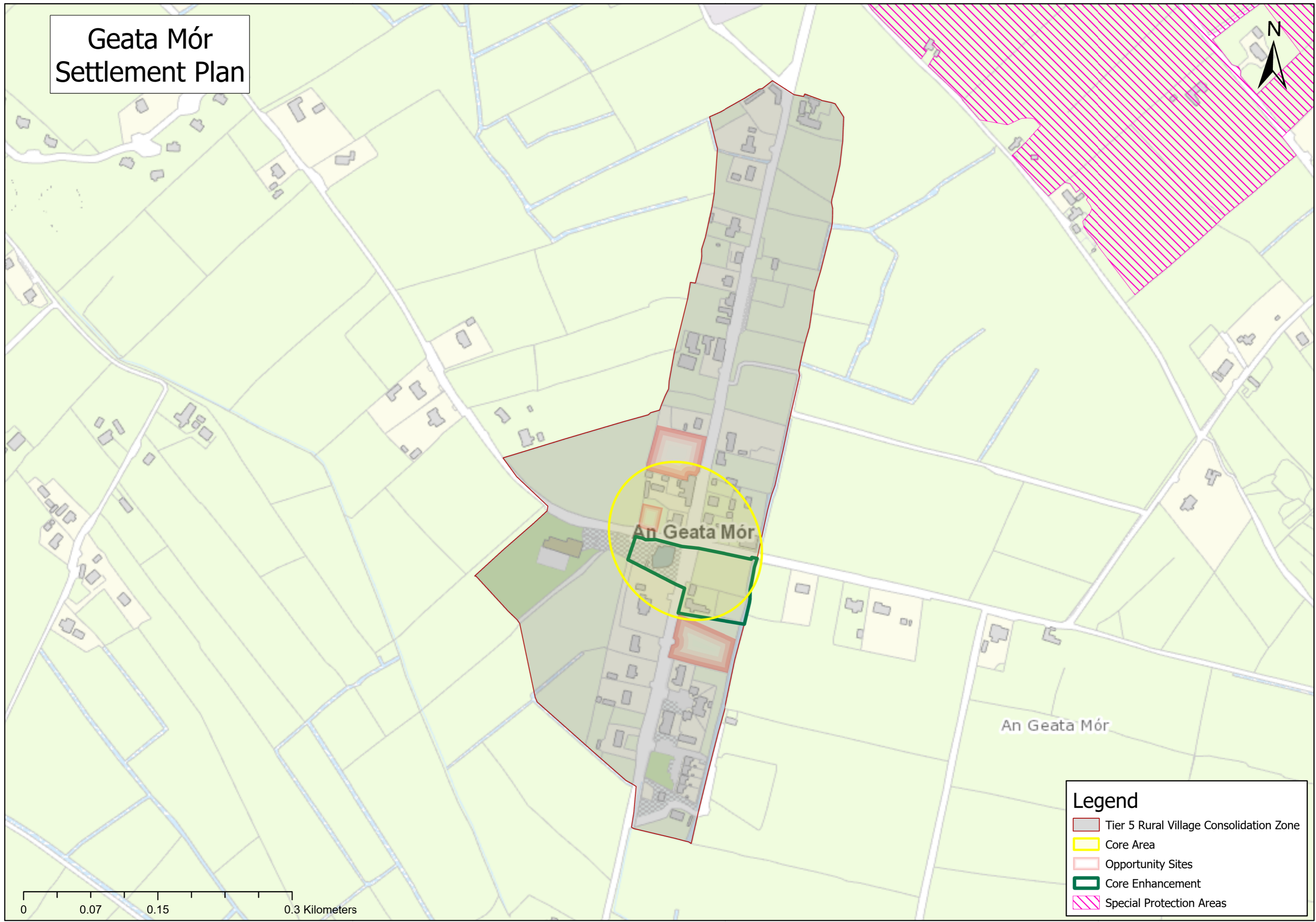


Legend

- Tier 5 Rural Village Consolidation Zone
- Core Area
- Opportunity Sites
- Core Enhancement
- Special Protection Areas
- Proposed Natural Heritage Areas
- Special Area of Conservation
- Flood Zone A
- Flood Zone B






0 0.07 0.15 0.3 Kilometers

Geata Mór Settlement Plan

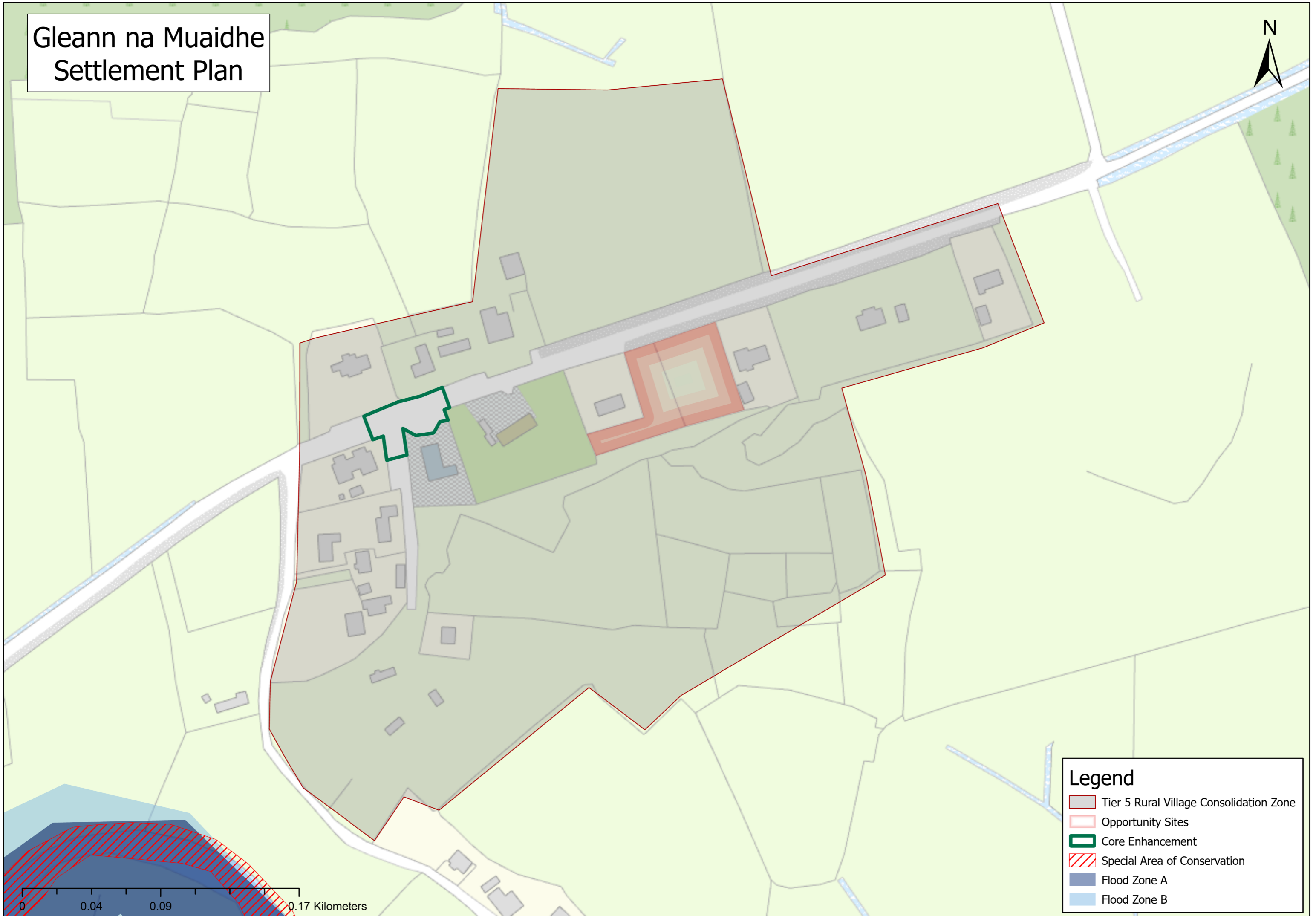


0 0.07 0.15 0.3 Kilometers

Legend

-  Tier 5 Rural Village Consolidation Zone
-  Core Area
-  Opportunity Sites
-  Core Enhancement
-  Special Protection Areas

Gleann na Muaidhe Settlement Plan



- Legend**
- Tier 5 Rural Village Consolidation Zone
 - Opportunity Sites
 - Core Enhancement
 - Special Area of Conservation
 - Flood Zone A
 - Flood Zone B

0 0.04 0.09 0.17 Kilometers

Glenhest-Cloondaff Settlement Plan

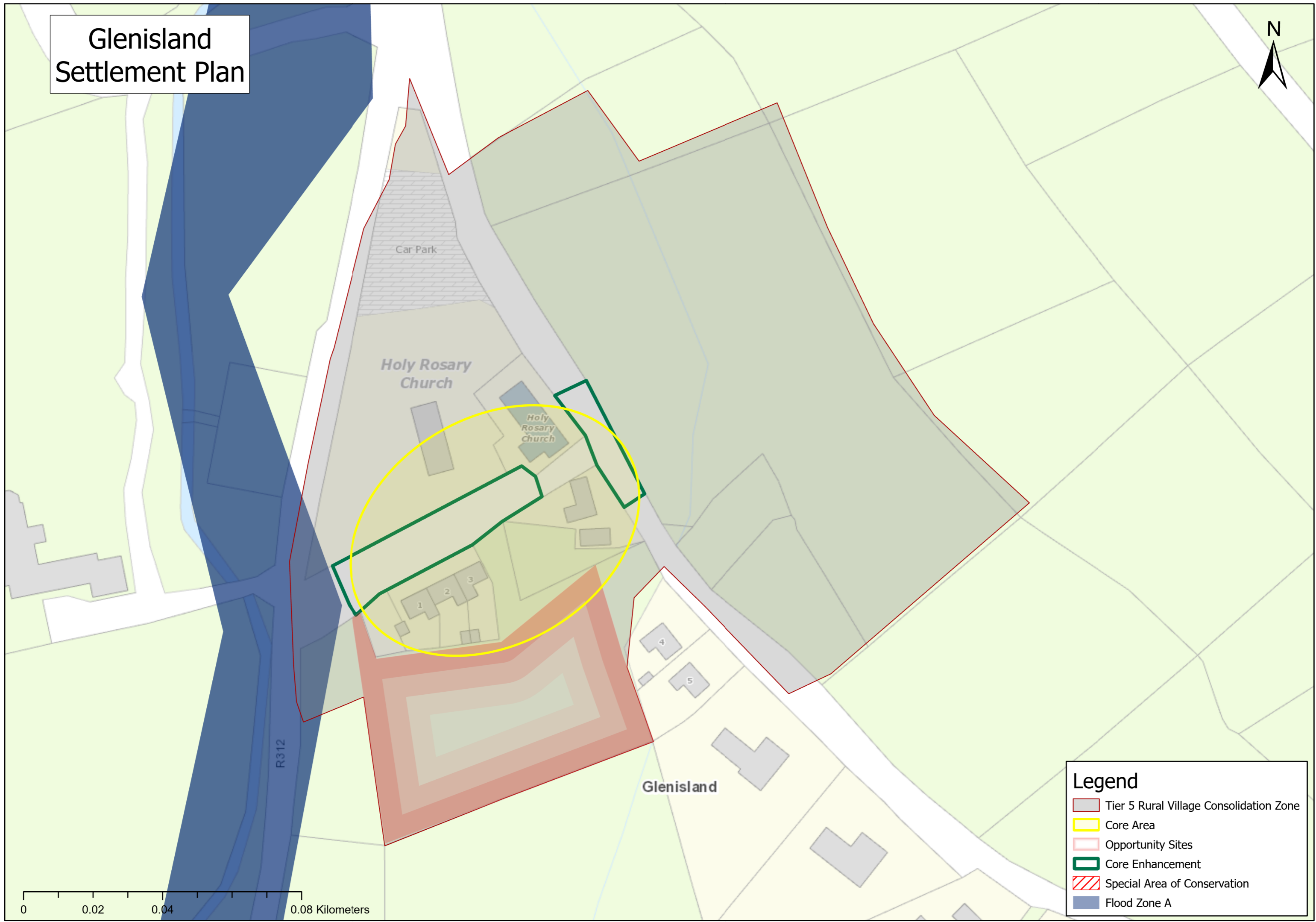


0 0.01 0.03 0.06 Kilometers

Legend

- Tier 5 Rural Village Consolidation Zone
- Core Area
- Core Enhancement
- Flood Zone A
- Flood Zone B

Glenisland Settlement Plan

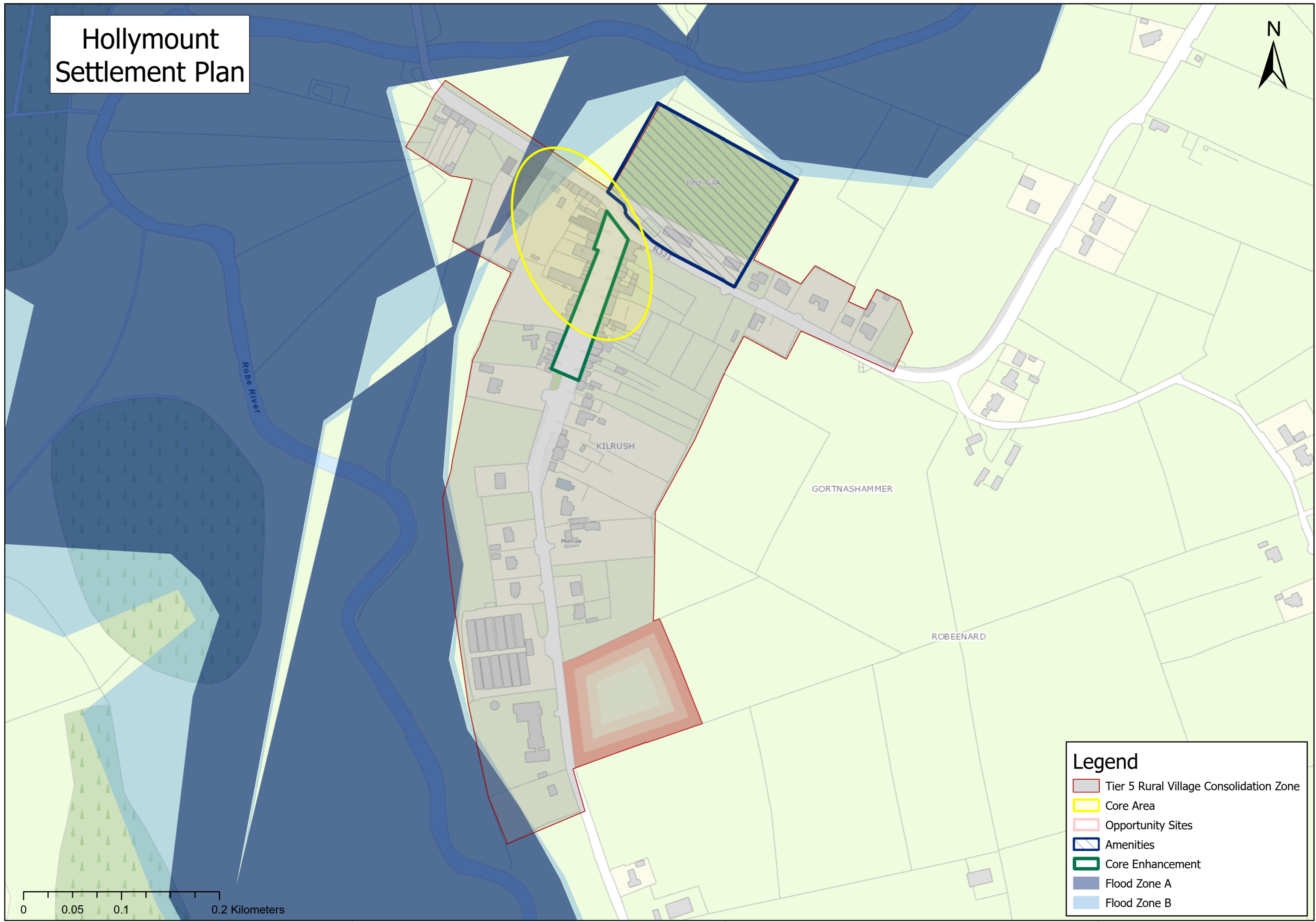


0 0.02 0.04 0.08 Kilometers

Legend

- Tier 5 Rural Village Consolidation Zone
- Core Area
- Opportunity Sites
- Core Enhancement
- Special Area of Conservation
- Flood Zone A

Hollymount Settlement Plan

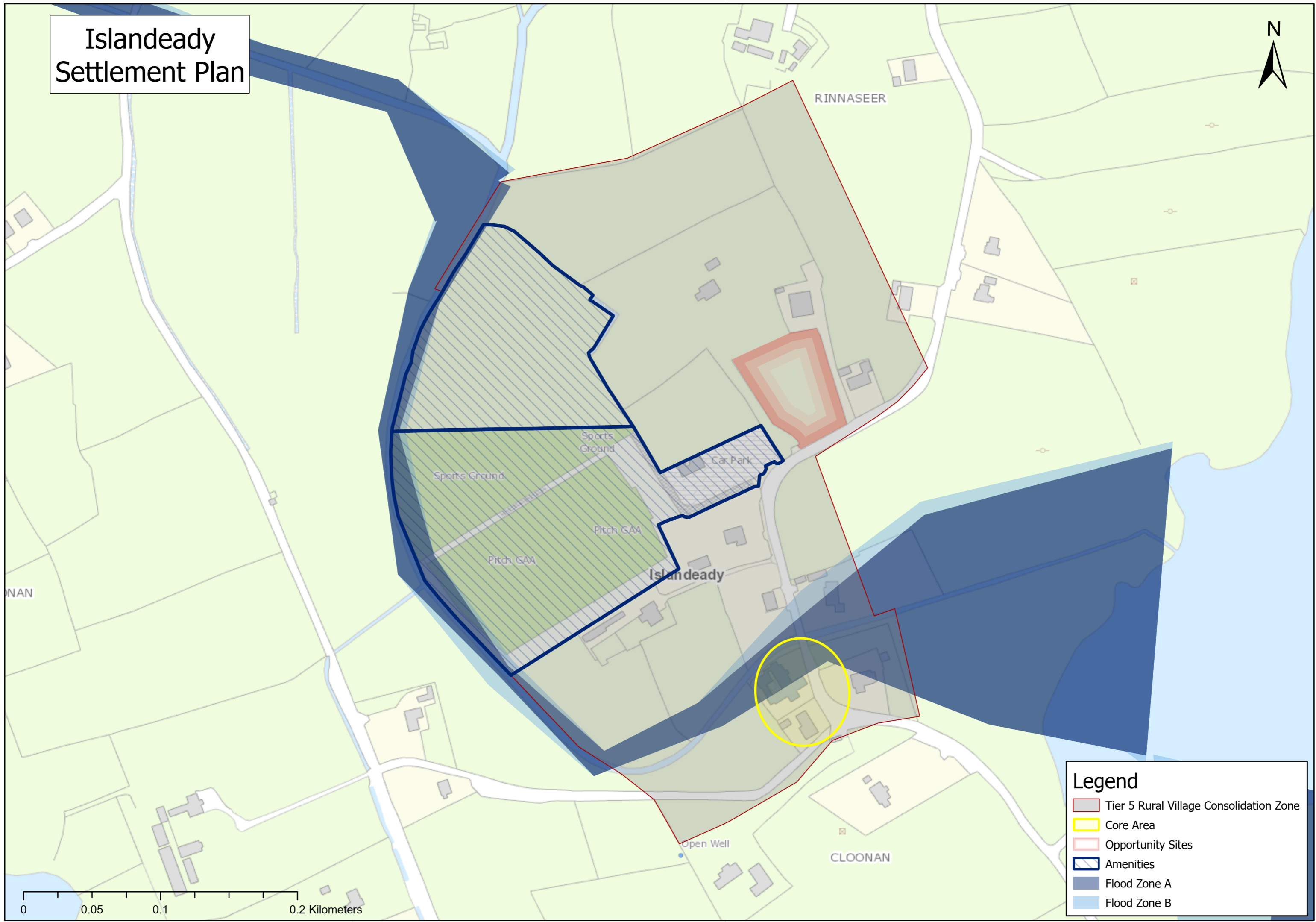


Legend

- Tier 5 Rural Village Consolidation Zone
- Core Area
- Opportunity Sites
- Amenities
- Core Enhancement
- Flood Zone A
- Flood Zone B

0 0.05 0.1 0.2 Kilometers

Islandeady Settlement Plan

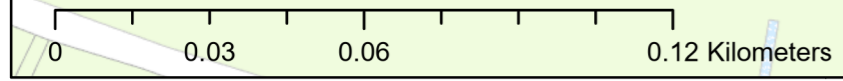
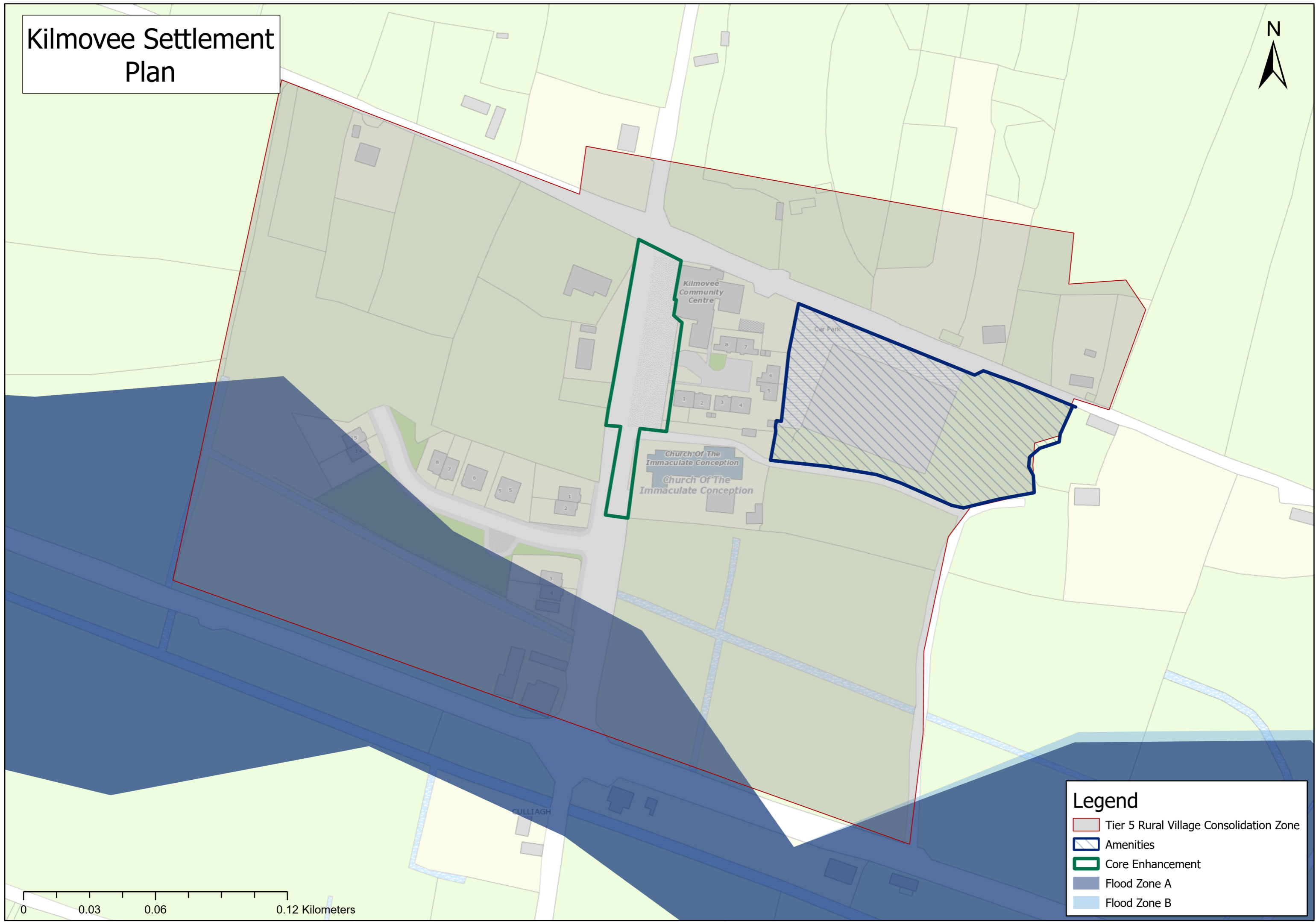


0 0.05 0.1 0.2 Kilometers

Legend

- Tier 5 Rural Village Consolidation Zone
- Core Area
- Opportunity Sites
- Amenities
- Flood Zone A
- Flood Zone B

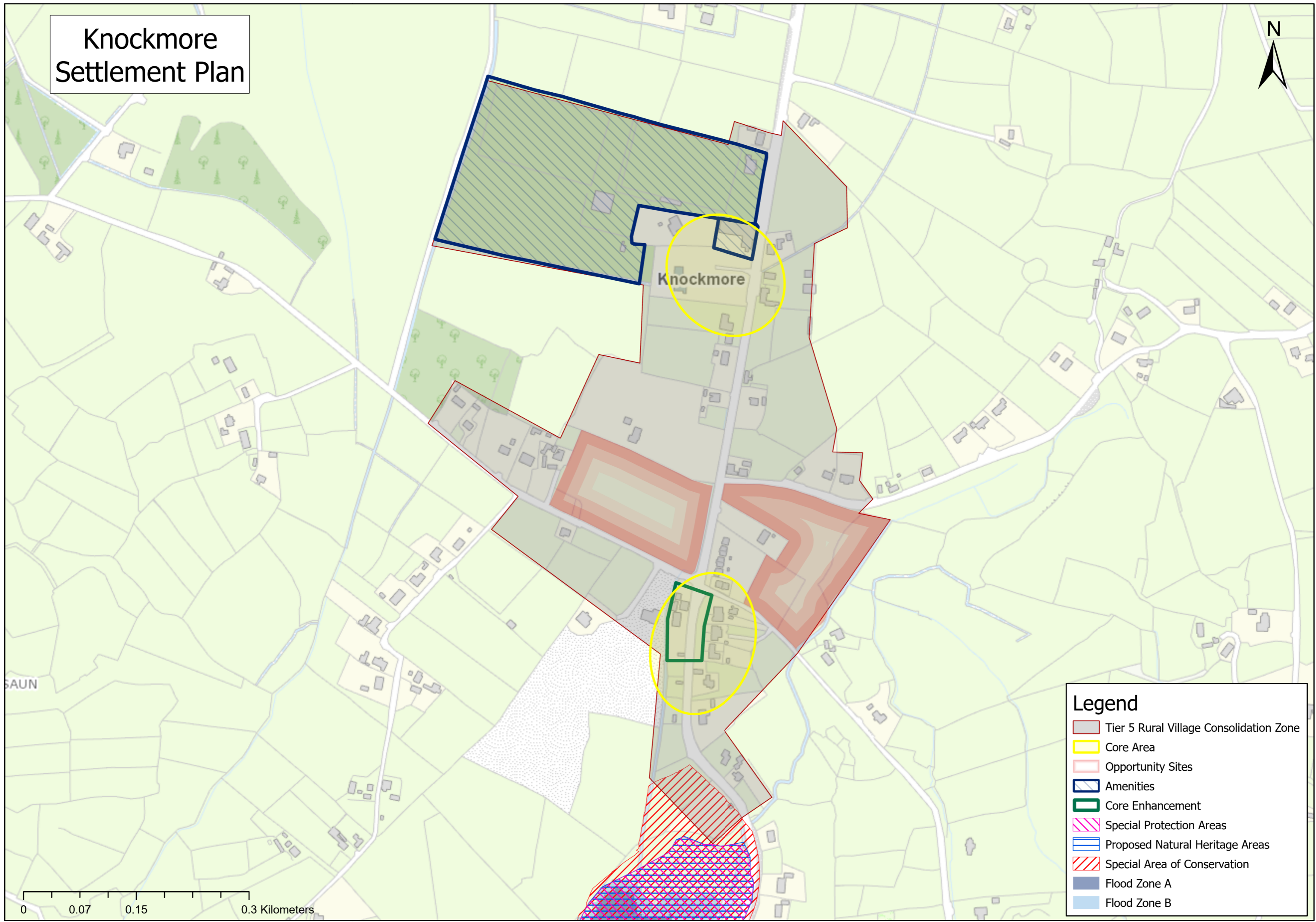
Kilmovee Settlement Plan



Legend

- Tier 5 Rural Village Consolidation Zone
- Amenities
- Core Enhancement
- Flood Zone A
- Flood Zone B

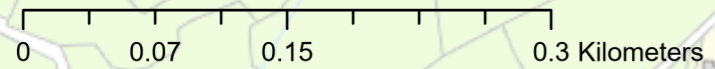
Knockmore Settlement Plan



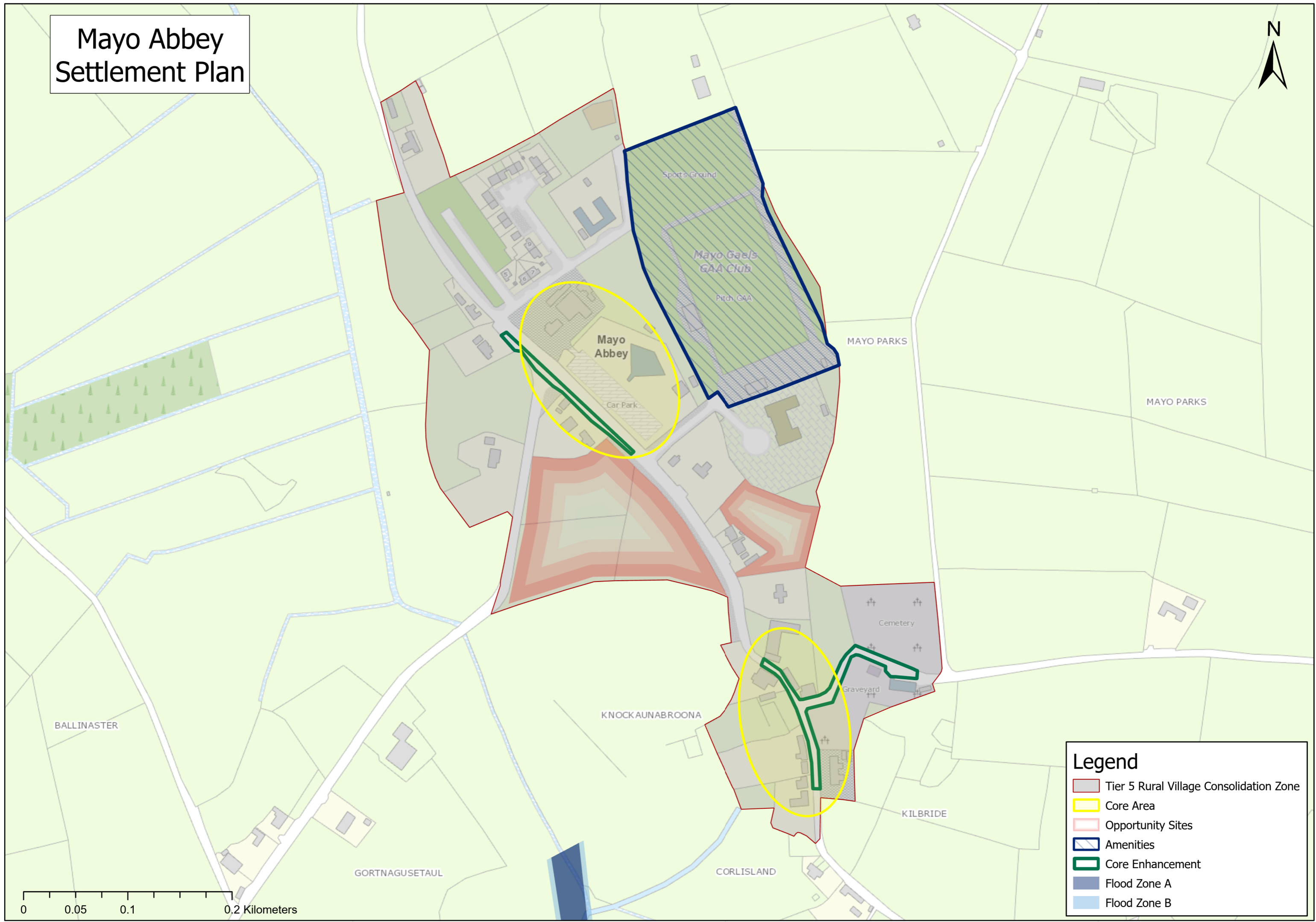
SAUN

Legend

- Tier 5 Rural Village Consolidation Zone
- Core Area
- Opportunity Sites
- Amenities
- Core Enhancement
- Special Protection Areas
- Proposed Natural Heritage Areas
- Special Area of Conservation
- Flood Zone A
- Flood Zone B



Mayo Abbey Settlement Plan

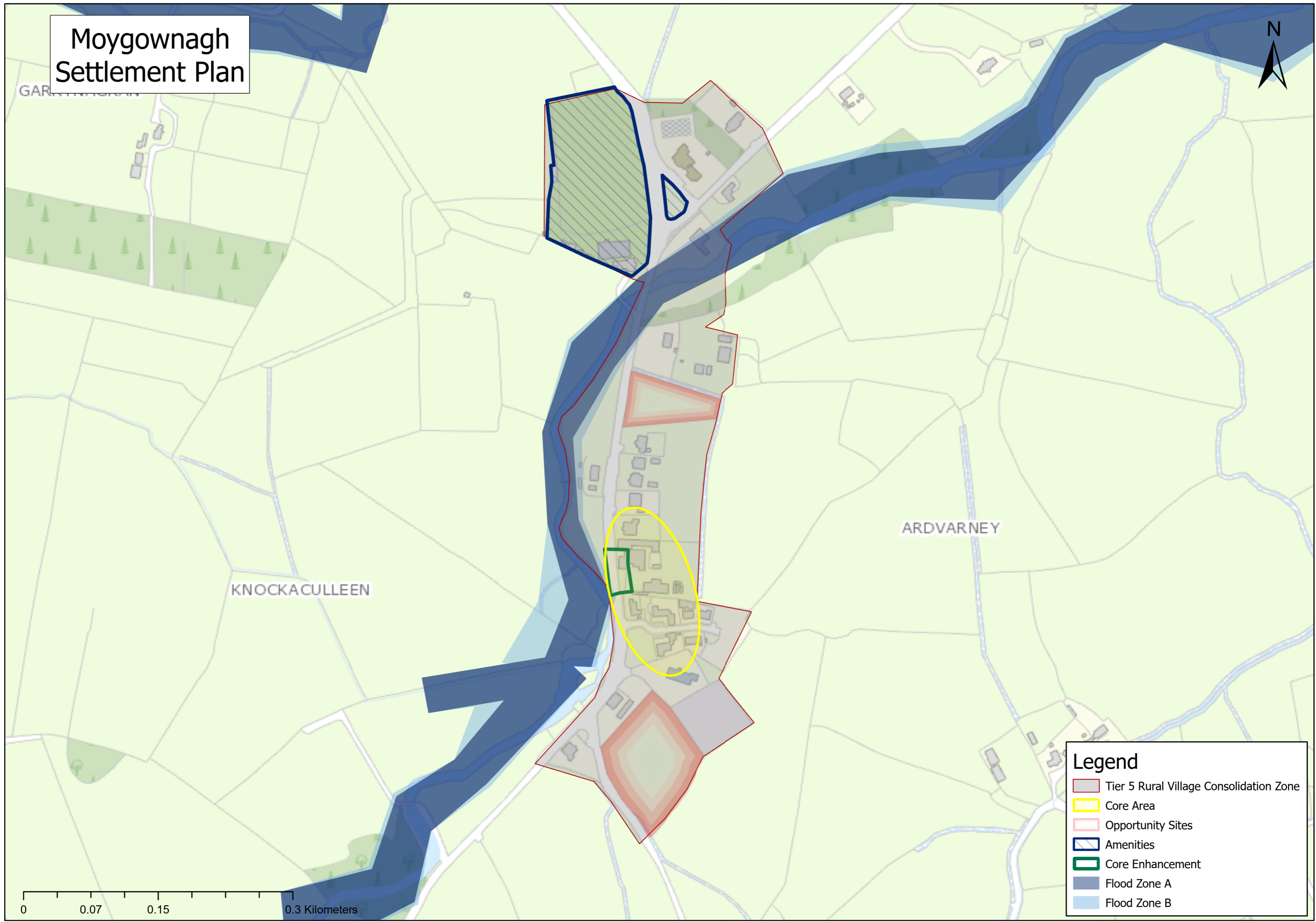


0 0.05 0.1 0.2 Kilometers

Legend

- Tier 5 Rural Village Consolidation Zone
- Core Area
- Opportunity Sites
- Amenities
- Core Enhancement
- Flood Zone A
- Flood Zone B

Moygownagh Settlement Plan



KNOCKACULLEEN

ARDVARNEY

0 0.07 0.15 0.3 Kilometers

- ### Legend
- Tier 5 Rural Village Consolidation Zone
 - Core Area
 - Opportunity Sites
 - Amenities
 - Core Enhancement
 - Flood Zone A
 - Flood Zone B

Moyna Kilmeena Settlement Plan



CARROWBEG

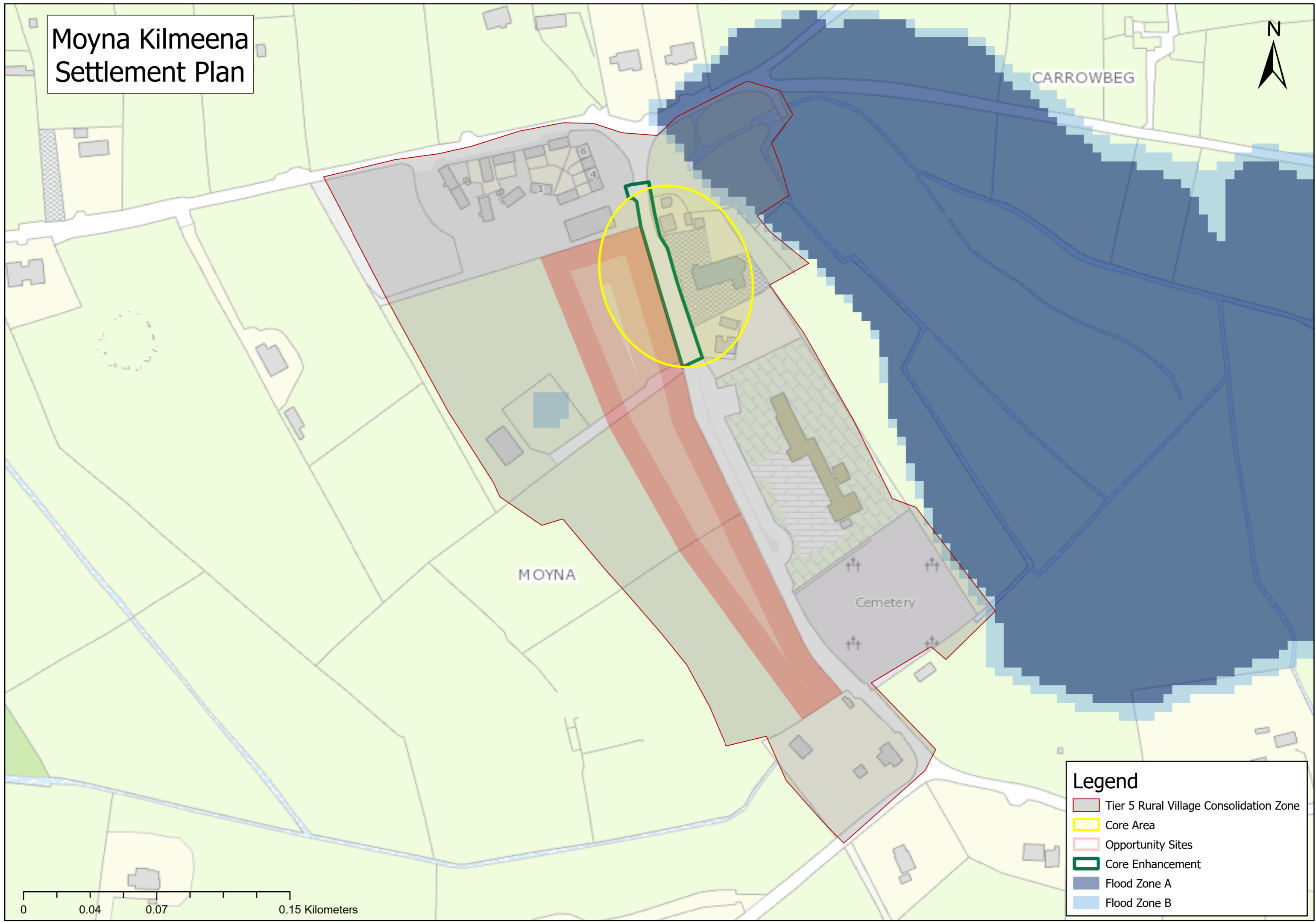
MOYNA

Cemetery

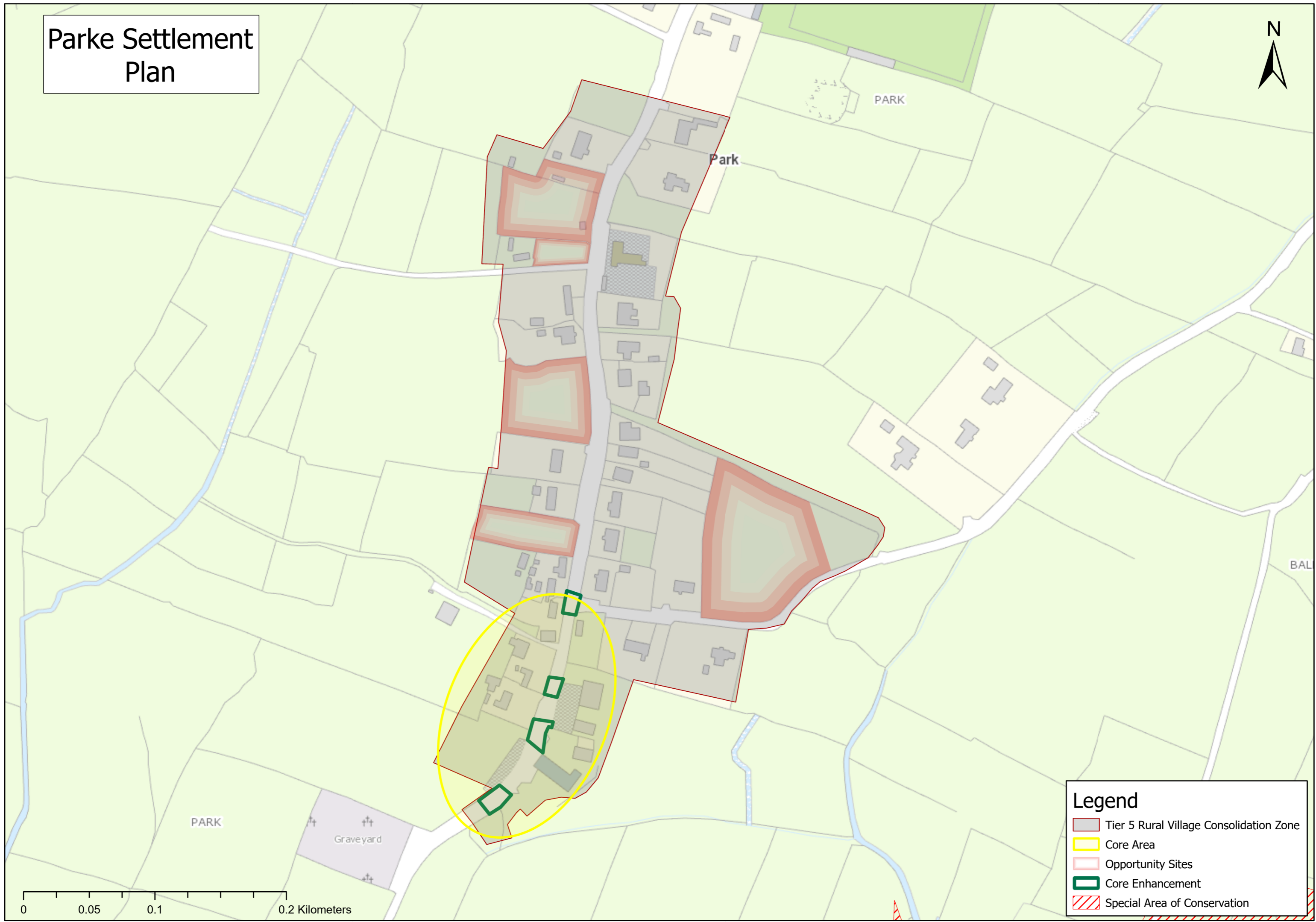
Legend

- Tier 5 Rural Village Consolidation Zone
- Core Area
- Opportunity Sites
- Core Enhancement
- Flood Zone A
- Flood Zone B






0 0.04 0.07 0.15 Kilometers



Parke Settlement Plan



Legend

-  Tier 5 Rural Village Consolidation Zone
-  Core Area
-  Opportunity Sites
-  Core Enhancement
-  Special Area of Conservation

0 0.05 0.1 0.2 Kilometers

Partry Settlement Plan



An Baile Nua

An Baile Nua

R330

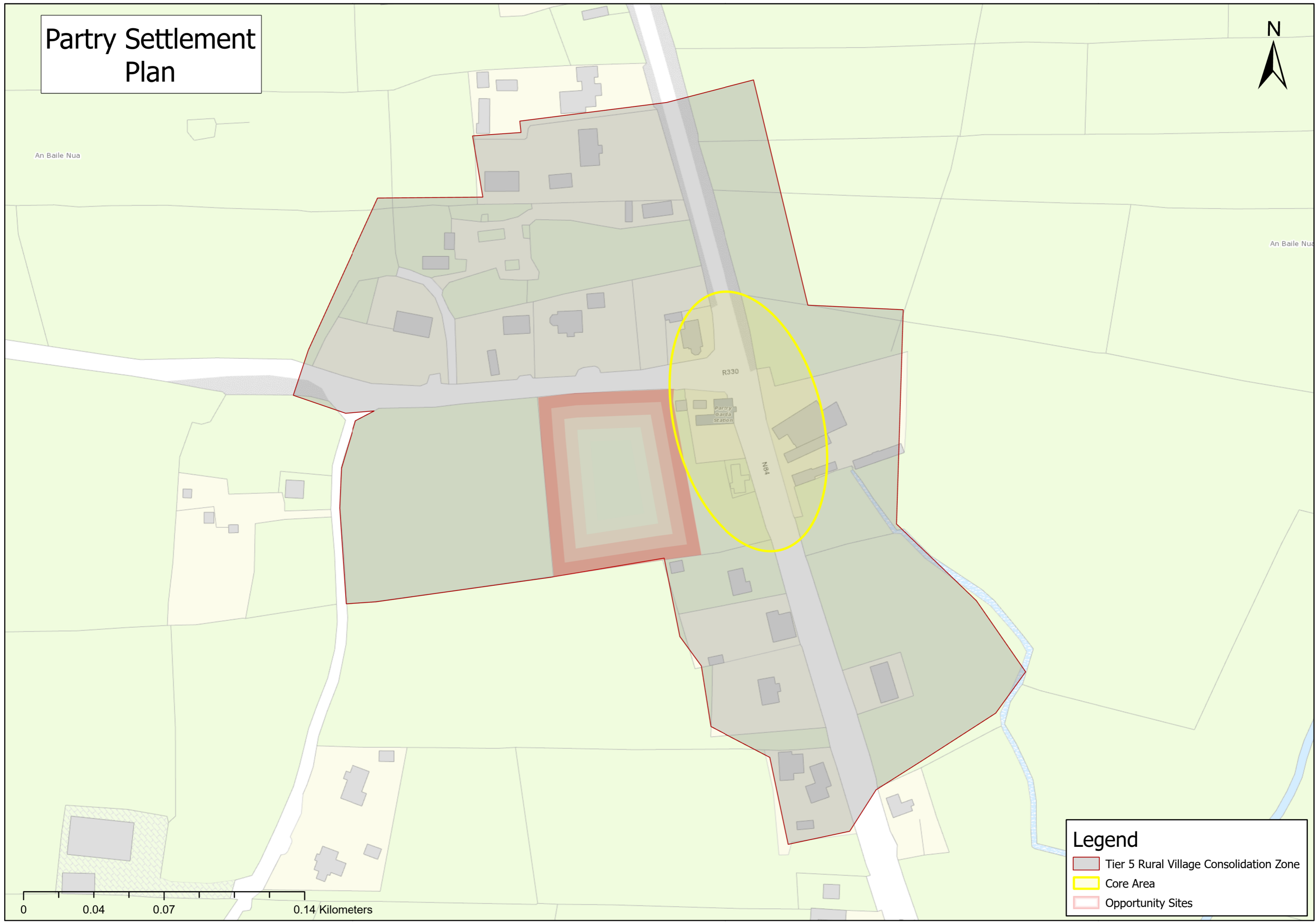
Partry
Garda
Station

R330

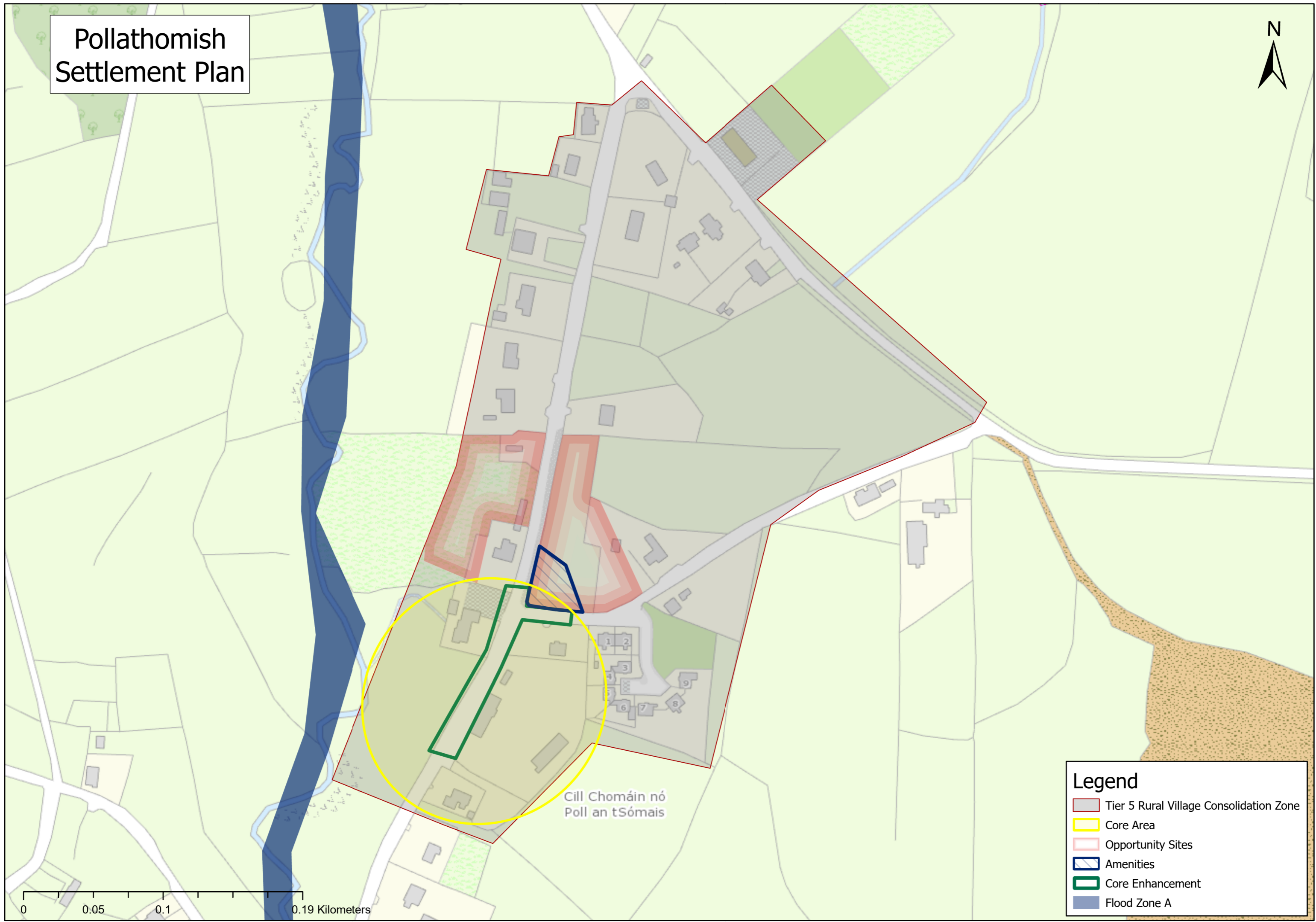
Legend

-  Tier 5 Rural Village Consolidation Zone
-  Core Area
-  Opportunity Sites

0 0.04 0.07 0.14 Kilometers



Pollathomish Settlement Plan



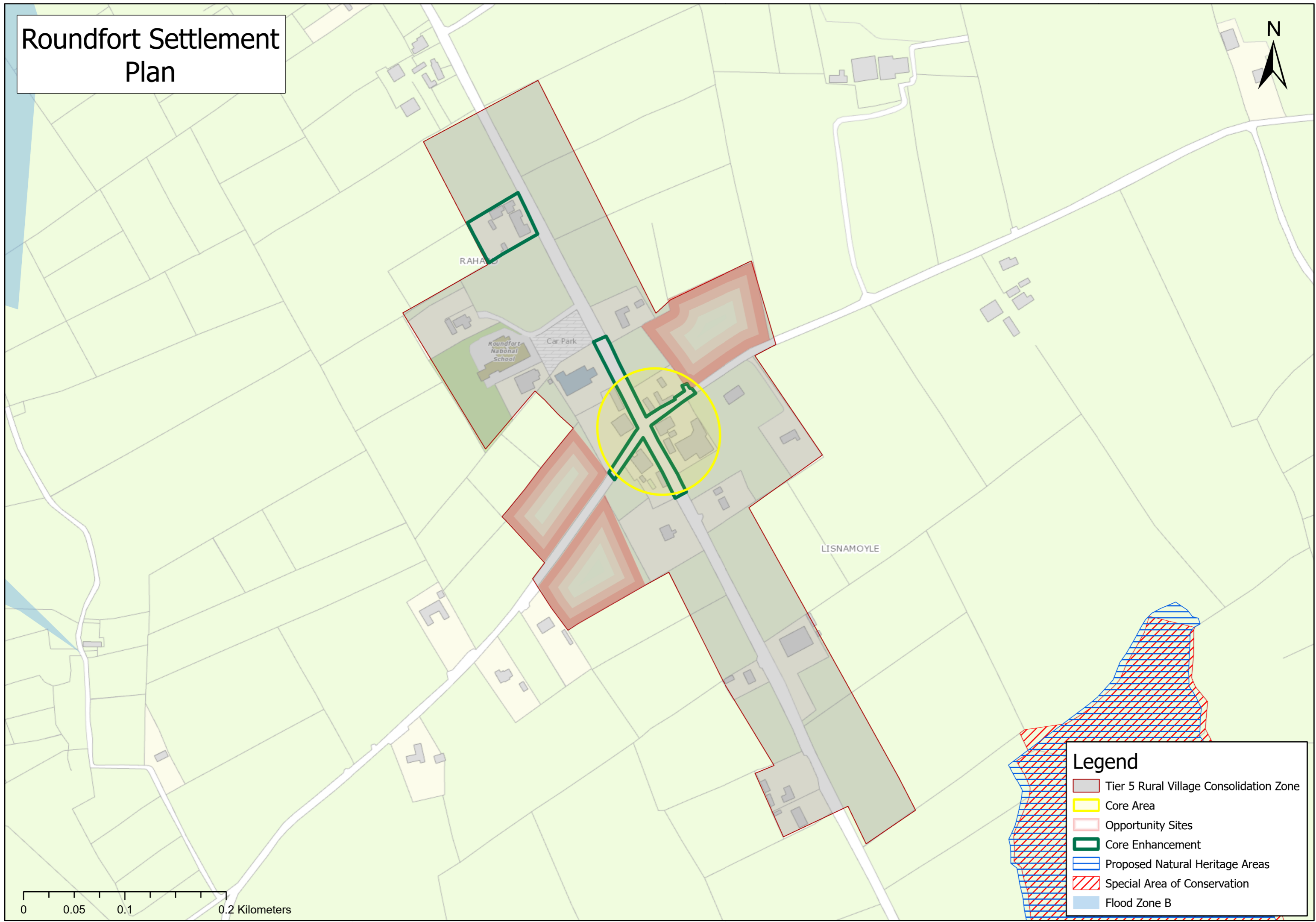
Cill Chomáin nó
Poll an tSómais

0 0.05 0.1 0.19 Kilometers

Legend

- Tier 5 Rural Village Consolidation Zone
- Core Area
- Opportunity Sites
- Amenities
- Core Enhancement
- Flood Zone A

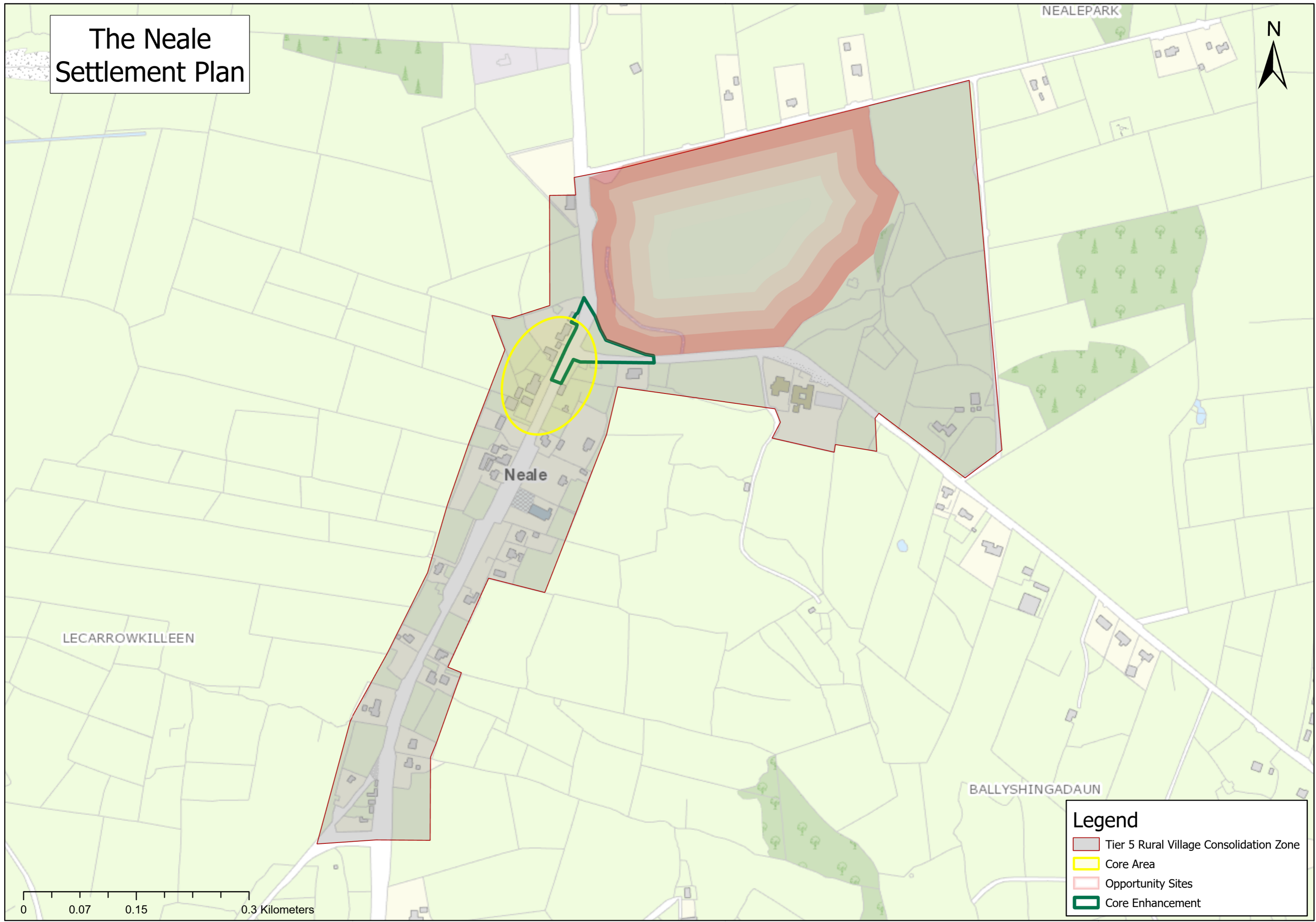
Roundfort Settlement Plan



0 0.05 0.1 0.2 Kilometers





- ### Legend
- Tier 5 Rural Village Consolidation Zone
 - Core Area
 - Opportunity Sites
 - Core Enhancement
 - Proposed Natural Heritage Areas
 - Special Area of Conservation
 - Flood Zone B

The Neale Settlement Plan

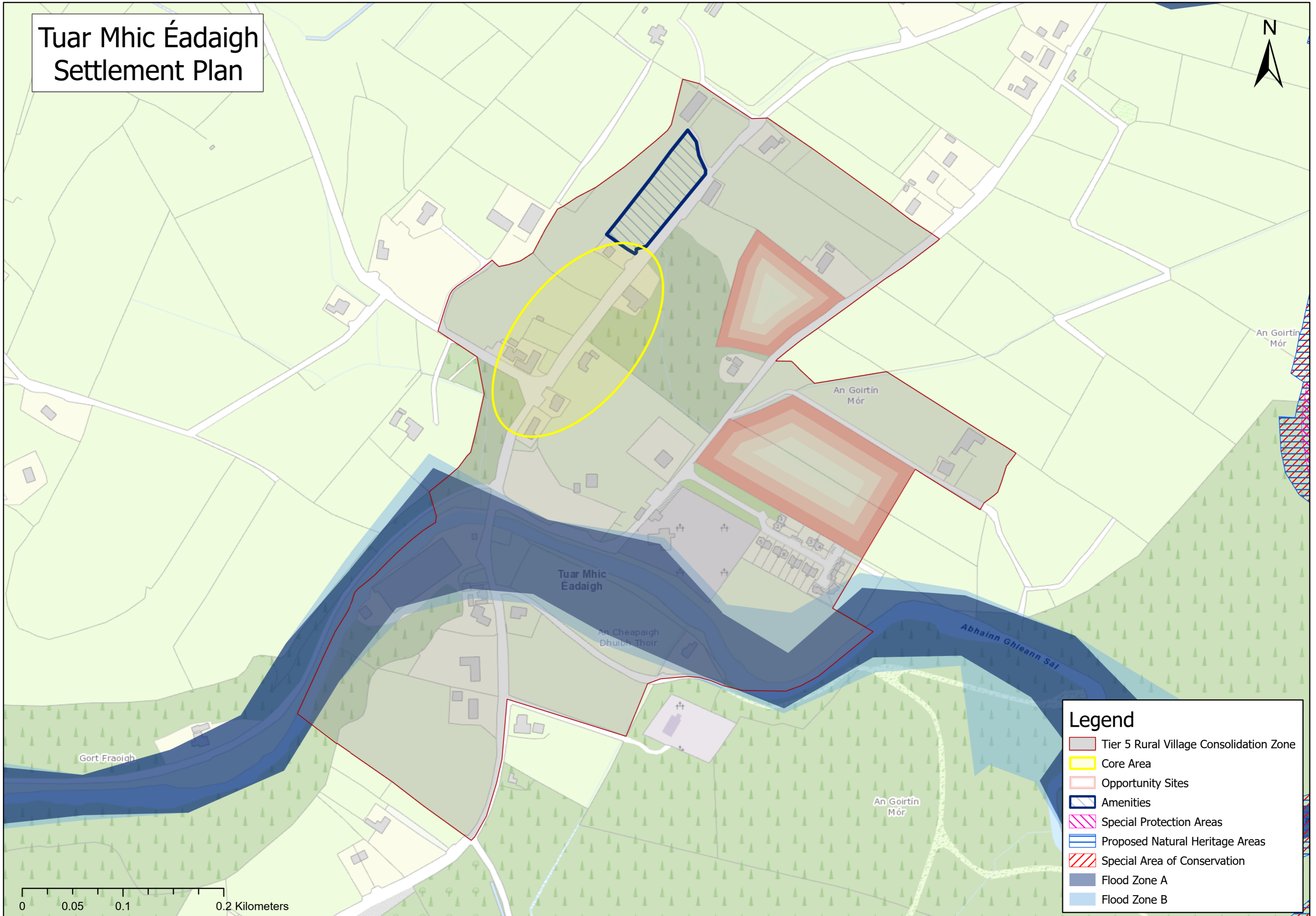


0 0.07 0.15 0.3 Kilometers

Legend

-  Tier 5 Rural Village Consolidation Zone
-  Core Area
-  Opportunity Sites
-  Core Enhancement

Tuar Mhic Éadaigh Settlement Plan



Legend

- Tier 5 Rural Village Consolidation Zone
- Core Area
- Opportunity Sites
- Amenities
- Special Protection Areas
- Proposed Natural Heritage Areas
- Special Area of Conservation
- Flood Zone A
- Flood Zone B