

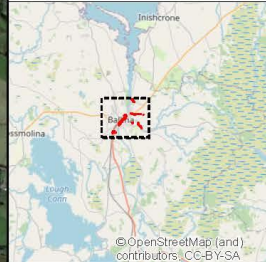


Appendix
10.6 Otter Sign
Mapping



Legend

- Red Line Boundary
- Activity**
- Couch
- Trail
- Slide
- Live Sighting
- Spraint



Client
 Comhairle Contae Mhaigh Eo
 Mayo County Council

Ballina Flood Relief Scheme

Title
 Otter Signs Overview

RPS West Pier
 Business Campus, T +353 (0) 14882900
 Dun Laoghaire, E ireland@rpsgroup.com
 Co. Dublin, Ireland. W rpsgroup.com/ireland

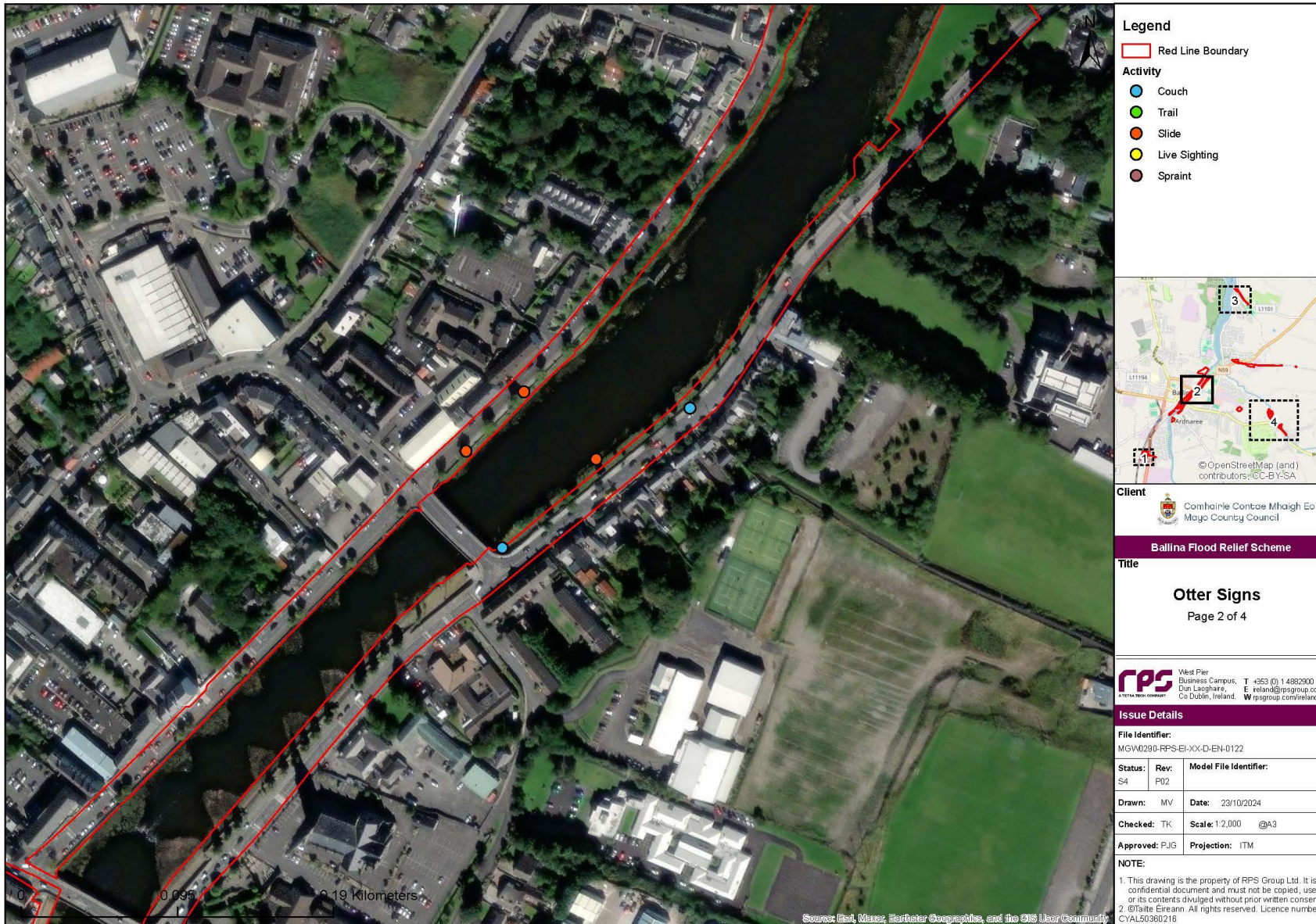
Issue Details

File Identifier: MGW0290-RPS-EI-XX-D-EN-0112		
Status: S4	Rev: P02	Model File Identifier:
Drawn: MV	Date: 09/05/2024	
Checked: TK	Scale: 1:15,000	@: A3
Approved: PJG	Projection: ITM	

NOTE:
 1. This drawing is the property of RPS Group Ltd. It is a confidential document and must not be copied, used, or its contents divulged without prior written consent.
 2. ©Táille Éireann. All rights reserved. Licence number CYAL50360216.

Source: Esri, DeLorme, Earthstar Geographics, and the GIS User Community



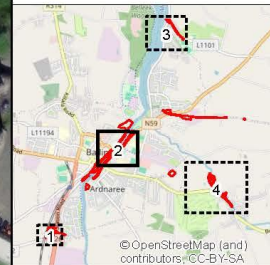


Legend

Red Line Boundary

Activity

- Couch
- Trail
- Slide
- Live Sighting
- Spraint



© OpenStreetMap (and contributors) CC-BY-SA

Client
 Comhairle Contae Mhaigh Eo
 Mayo County Council

Ballina Flood Relief Scheme

Title
Otter Signs
 Page 2 of 4

RPS West Pier
 Business Campus, T +353 (0) 14882900
 Dun Laoghaire, E ireland@rpsgroup.com
 Co. Dublin, Ireland. W rpsgroup.com/ireland

Issue Details

File Identifier:
 MGW0290-RPS-El-XX-D-EN-0122

Status:	Rev:	Model File Identifier:
S4	P02	

Drawn:	MV	Date:	23/10/2024
Checked:	TK	Scale:	1:2,000 @A3

Approved:	PJG	Projection:	ITM
NOTE:			

1. This drawing is the property of RPS Group Ltd. It is a confidential document and must not be copied, used, or its contents divulged without prior written consent.
 2. ©Tollie Eireann. All rights reserved. Licence number CYAL50360218



