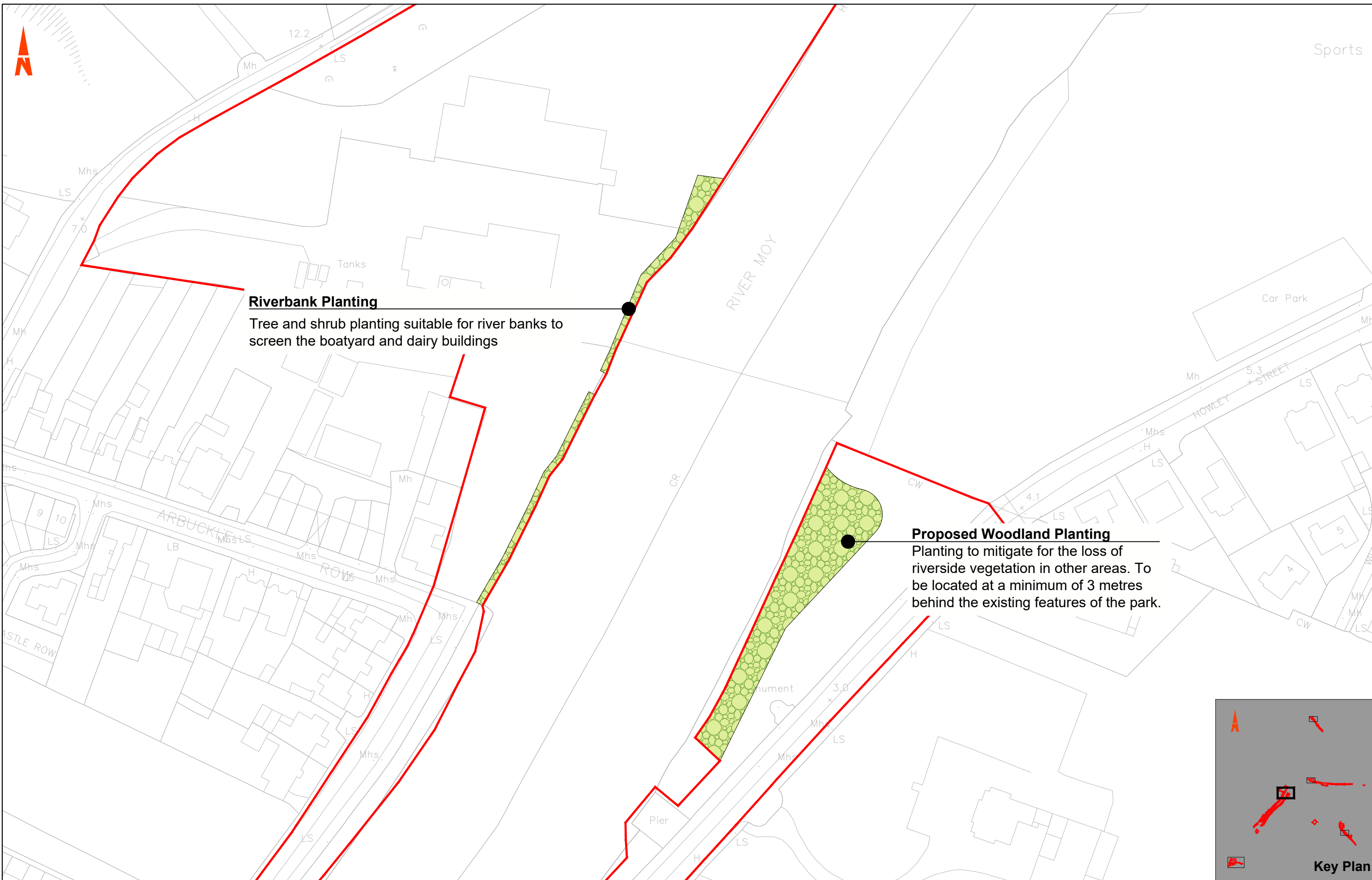




Appendix

19.1 Mitigation Planting

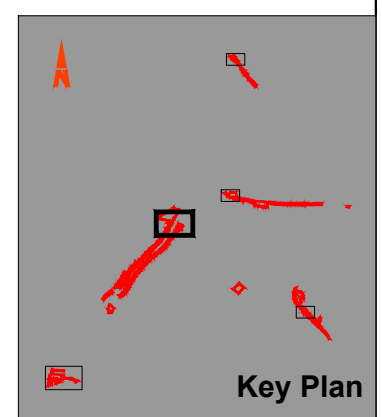


Riverbank Planting

Tree and shrub planting suitable for river banks to screen the boatyard and dairy buildings

Proposed Woodland Planting

Planting to mitigate for the loss of riverside vegetation in other areas. To be located at a minimum of 3 metres behind the existing features of the park.



Key Plan

General Notes
 (i) Hard copies, dwf and pdf will form a controlled issue of the drawing. All other formats (dwg etc.) are deemed to be an uncontrolled issue and any work carried out based on these files is at the recipient's own risk. RPS will not accept any responsibility for any errors from the use of these files, either by human error by the recipient, listing of the un-dimensioned measurements, compatibility with the recipients software, and any errors arising when these files are used to aid the recipients drawing production, or setting out on site.
 (ii) DO NOT SCALE, use figured dimensions only.

(iii) This drawing is the property of RPS, it is a project confidential classified document. It must not be copied used or its contents divulged without prior written consent. The needs and expectations of client and RPS must be considered when working with this drawing.
 (iv) Information including topographical survey, geotechnical investigation and utility detail used in the design have been provided by others.
 (v) Drawings are in ITM coordinates and levels refer to ordnance survey datum, main head OSGM15 geoid.

No.	Date	By	App	Amendment / Issue
P01.01	04/11/24	JM	PG	ISSUE FOR PLANNING



Lynn 2, IDA Business & Technology Park, Mervue, Galway
 T +353 91 400200
 W www.rpsgroup.com/ireland
 E ireland@rpsgroup.com

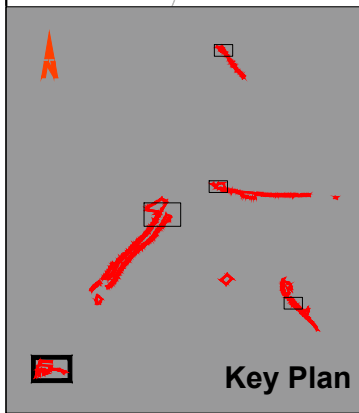
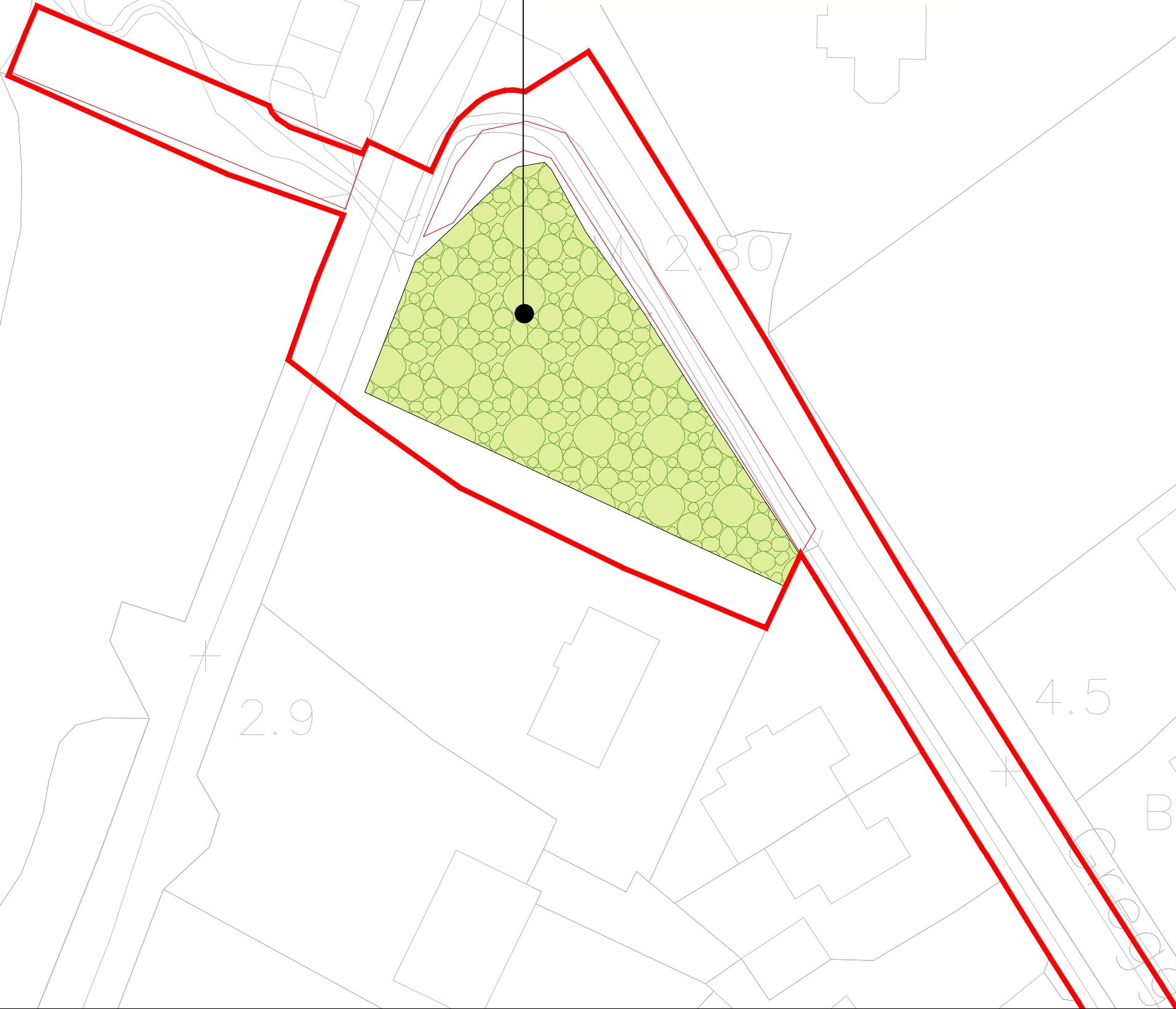
Drawn	JM	Project	BALLINA FLOOD RELIEF SCHEME
Checked	KM		
Approved	PG		
Date	Nov 24	Title	Mitigation Planting for the Moy
Scale	1:1000 @ A3		
Job No.	MGW0290	File Ref.	
		Drg. No.	S4
		Rev.	P01.01





Proposed Woodland Planting

Planting to mitigate for the loss of riverside vegetation in other areas.



Key Plan



General Notes

- (i) Hard copies, dwf and pdf will form a controlled issue of the drawing. All other formats (dwg etc.) are deemed to be an uncontrolled issue and any work carried out based on these files is at the recipient's own risk. RPS will not accept any responsibility for any errors from the use of these files, either by human error by the recipient, listing of the un-dimensioned measurements, compatibility with the recipient's software, and any errors arising when these files are used to aid the recipient's drawing production, or setting out on site.
- (ii) DO NOT SCALE. use figured dimensions only.
- (iii) This drawing is the property of RPS, it is a project confidential classified document. It must not be copied used or its contents divulged without prior written consent. The needs and expectations of client and RPS must be considered when working with this drawing.
- (iv) Information including topographical survey, geotechnical investigation and utility detail used in the design have been provided by others.
- (v) Drawings are in ITM coordinates and levels refer to ordnance survey datum, main head OSGM15 geoid.

No.	Date	By	App	Amendment / Issue
P01.01	04/11/24	JM		ISSUE FOR PLANNING



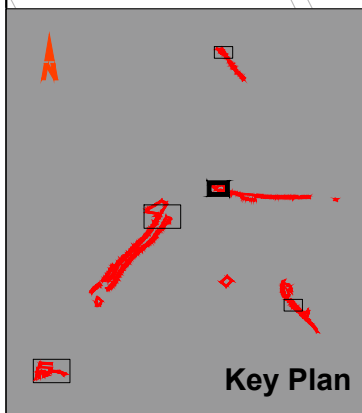
Lynn 2, IDA Business & Technology Park, Mervue, Galway
 T +353 91 400200
 W www.rpsgroup.com/ireland
 E ireland@rpsgroup.com

Drawn	JM	Project	BALLINA FLOOD RELIEF SCHEME
Checked	KM		
Approved	PG		
Date	Nov 24	Title	Mitigation Planting for the Quignamanger
Scale	1:500 @ A3		
Job No.	MGW0290	File Ref.	
		Drg. No.	S4
		Rev.	P01.01



Proposed Woodland Planting

To be located either side of new open channel. Significant proportion of the shrubs and trees to have thorns to deter access to water.



Key Plan



General Notes

- (i) Hard copies, dwf and pdf will form a controlled issue of the drawing. All other formats (dwg etc.) are deemed to be an uncontrolled issue and any work carried out based on these files is at the recipient's own risk. RPS will not accept any responsibility for any errors from the use of these files, either by human error by the recipient, listing of the un-dimensioned measurements, compatibility with the recipient's software, and any errors arising when these files are used to aid the recipient's drawing production, or setting out on site.
- (ii) DO NOT SCALE, use figured dimensions only.
- (iii) This drawing is the property of RPS, it is a project confidential classified document. It must not be copied used or its contents divulged without prior written consent. The needs and expectations of client and RPS must be considered when working with this drawing.
- (iv) Information including topographical survey, geotechnical investigation and utility detail used in the design have been provided by others.
- (v) Drawings are in ITM coordinates and levels refer to ordnance survey datum, main head OSGM15 geoid.

No.	Date	By	App	Amendment / Issue
P01.01	04/11/24	JM	KM	ISSUE FOR PLANNING



Lyrr 2, IDA Business & Technology Park, Mervue, Galway
 T +353 91 400200
 W www.rpsgroup.com/ireland
 E ireland@rpsgroup.com

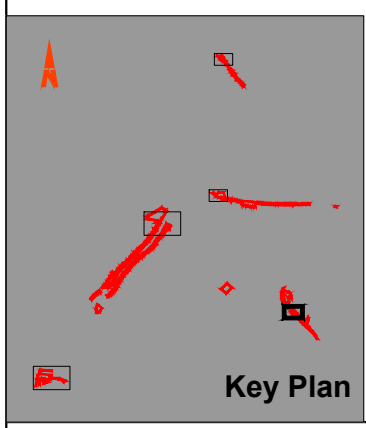
Drawn	JM	Project	BALLINA FLOOD RELIEF SCHEME
Checked	KM		
Approved	PG		
Date	Nov 24	Title	Mitigation Planting for the Bunree
Scale	1:500 @ A3		
Job No.	MGW0290	File Ref.	
		Drg. No.	S4
		Rev.	P01.01



Proposed Woodland Planting
 Planting to mitigate for the loss of riverside vegetation in other areas and to enhance the riverbank vegetation cover in this area.

UND

14.8



Key Plan



General Notes

(i) Hard copies, dwf and pdf will form a controlled issue of the drawing. All other formats (dwg etc.) are deemed to be an uncontrolled issue and any work carried out based on these files is at the recipient's own risk. RPS will not accept any responsibility for any errors from the use of these files, either by human error by the recipient, listing of the un-dimensioned measurements, compatibility with the recipient's software, and any errors arising when these files are used to aid the recipient's drawing production, or setting out on site.

(ii) DO NOT SCALE, use figured dimensions only.

(iii) This drawing is the property of RPS, it is a project confidential classified document. It must not be copied used or its contents divulged without prior written consent. The needs and expectations of client and RPS must be considered when working with this drawing.

(iv) Information including topographical survey, geotechnical investigation and utility detail used in the design have been provided by others.

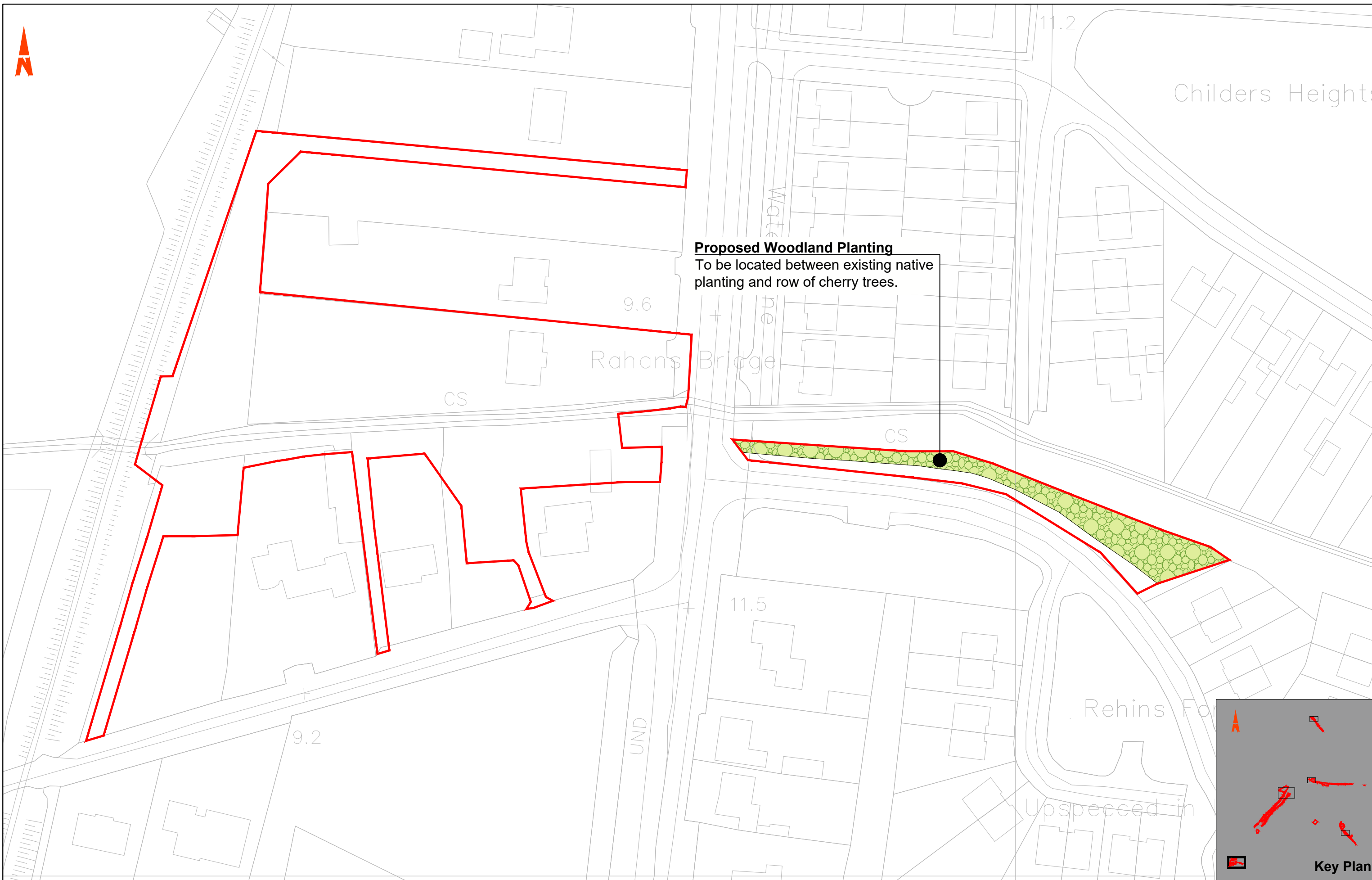
(v) Drawings are in ITM coordinates and levels refer to ordnance survey datum, mean head OSGM15 geoid.

No.	Date	By	App	Amendment / Issue
P01.01	04/11/24	KM	App	ISSUE FOR PLANNING

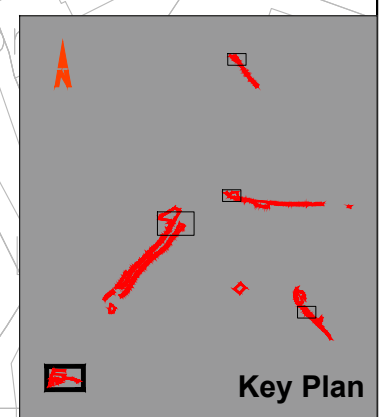


Lynn 2, IDA Business & Technology Park, Mervue, Galway
 T +353 91 400200
 W www.rpsgroup.com/ireland
 E ireland@rpsgroup.com

Drawn	JM	Project	BALLINA FLOOD RELIEF SCHEME
Checked	KM		
Approved	PG		
Date	Nov 24	Title	Mitigation Planting for the Brusna
Scale	1:500 @ A3		
Job No.	MGW0290	File Ref.	
		Drg. No.	S4
		Rev.	P01.01



Proposed Woodland Planting
 To be located between existing native planting and row of cherry trees.



General Notes
 (i) Hard copies, dwf and pdf will form a controlled issue of the drawing. All other formats (dwg etc.) are deemed to be an uncontrolled issue and any work carried out based on these files is at the recipient's own risk. RPS will not accept any responsibility for any errors from the use of these files, either by human error by the recipient, listing of the un-dimensioned measurements, compatibility with the recipient's software, and any errors arising when these files are used to aid the recipient's drawing production, or setting out on site.
 (ii) DO NOT SCALE, use figured dimensions only.

(iii) This drawing is the property of RPS, it is a project confidential classified document. It must not be copied used or its contents divulged without prior written consent. The needs and expectations of client and RPS must be considered when working with this drawing.
 (iv) Information including topographical survey, geotechnical investigation and utility detail used in the design have been provided by others.
 (v) Drawings are in ITM coordinates and levels refer to ordnance survey datum, main head OSGM15 geoid.

No.	Date	By	App	Amendment / Issue
P01.01	04/11/24	JM	KM	ISSUE FOR PLANNING



Lyrr 2, IDA Business & Technology Park, Mervue, Galway
 T +353 91 400200
 W www.rpsgroup.com/ireland
 E ireland@rpsgroup.com

Drawn	JM	Project	BALLINA FLOOD RELIEF SCHEME
Checked	KM	Title	Mitigation Planting for the Tullyegan
Approved	PG	Scale	1:1000 @ A3
Date	Nov 24	Job No.	MGW0290
File Ref.		Drg. No.	S4
Rev.	P01.01		