

- General Notes**
- (i) Hard copies, dwf and pdf will form a controlled issue of the drawing. All other formats (dwg etc.) are deemed to be an uncontrolled issue and any work carried out based on these files is at the recipients own risk. RPS will not accept any responsibility for any errors from the use of these files, either by human error by the recipient, listing of the un-dimensioned measurements, compatibility with the recipients software, and any errors arising when these files are used to aid the recipients drawing production, or setting out on site.
 - (ii) DO NOT SCALE, use figured dimensions only.
 - (iii) This drawing is the property of RPS, it is a project confidential classified document. It must not be copied used or its contents divulged without prior written consent. The needs and expectations of client and RPS must be considered when working with this drawing.
 - (iv) Information including topographical survey, geotechnical investigation and utility detail used in the design have been provided by others.
 - (v) All Levels refer to Ordnance Survey Datum, Malin Head.

LEGEND:
 PROPOSED REDLINE BOUNDARY —
 PROPOSED SITE NOTICE LOCATIONS X

- FOR LAYOUT PLANS, REFER TO DG0005-10 SERIES
- FOR PROPOSED FLOOD DEFENCE PLAN & LONGITUDINAL SECTIONS, REFER TO DG0005-30 SERIES
- FOR PROPOSED FLOOD DEFENCE CROSS SECTIONS, REFER TO DG0005-50 SERIES

| Rev | Date | Drawn By | Amendment / Issue | App |
|--------|----------|----------|------------------------------------|-----|
| A1 Cor | 07/04/25 | IS | AUTHORISED & ACCEPTED FOR PLANNING | R/S |
| S4 P01 | 20/01/25 | MM | REVIEW & AUTHORIZATION | R/S |

Client
 Comhairle Contae Mhaigh Eo Mayo County Council

RPS MAKING COMPLEX EASY
 Lyrr 2, IDA Business & Technology Park, Mervue, Galway
 T +353 91 400200
 W www.rpsgroup.com/ireland
 E ireland@rpsgroup.com

Project
BALLINA FLOOD RELIEF SCHEME PLANNING APPLICATION

Title
 SITE LOCATION PLAN
 BRUSNA KEY PLAN

Model File Identifier
 N/A

File Identifier
 MGW0290-RPS-00-XX-DR-C-DG0005-01

Created on
 31/10/2024

Scale
 1:2,500 @ A1
 1:5,000 @ A3

Sheets
 01 OF 04

Status
 A1

Rev
 C01

SITE LOCATION PLAN - BRUSNA KEY PLAN
 Scale: 1:5,000 @ A3

CO. MAYO

Ballina

UND

RIVER BRUSNA

RATHKIP & SHANAGHY

UND

RIVER BRUSNA

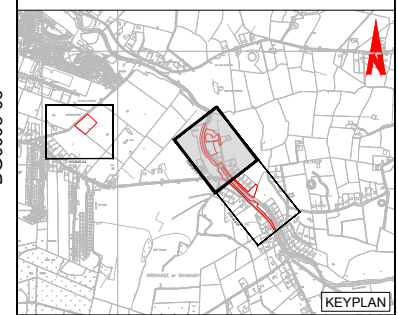
RATHKIP & SHANAGHY

RIVER BRUSNA

R294

UND

- General Notes
- (i) Hard copies, dwf and pdf will form a controlled issue of the drawing. All other formats (dwg etc.) are deemed to be an uncontrolled issue and any work carried out based on these files is at the recipients own risk. RPS will not accept any responsibility for any errors from the use of these files, either by human error by the recipient, listing of the un-dimensioned measurements, compatibility with the recipients software, and any errors arising when these files are used to aid the recipients drawing production, or setting out on site.
 - (ii) DO NOT SCALE, use figured dimensions only.
 - (iii) This drawing is the property of RPS, it is a project confidential classified document. It must not be copied used or its contents divulged without prior written consent. The needs and expectations of client and RPS must be considered when working with this drawing.
 - (iv) Information including topographical survey, geotechnical investigation and utility detail used in the design have been provided by others.
 - (v) All Levels refer to Ordnance Survey Datum, Malin Head.



DG0005-02
DG0005-03

LEGEND:

| | |
|--------------------------------|--|
| PROPOSED REDLINE BOUNDARY | |
| EXISTING WAYLEAVE | |
| PROPOSED SITE NOTICE LOCATIONS | |

- FOR LAYOUT PLANS, REFER TO DG0005-10 SERIES
- FOR PROPOSED FLOOD DEFENCE PLAN & LONGITUDINAL SECTIONS, REFER TO DG0005-30 SERIES
- FOR PROPOSED FLOOD DEFENCE CROSS SECTIONS, REFER TO DG0005-50 SERIES

| Rev | Date | Drawn By | Checked By | Amendment / Issue | App |
|--------|----------|----------|------------|------------------------------------|-----|
| A1 C01 | 07/04/25 | JR | MF | AUTHORISED & ACCEPTED FOR PLANNING | R/S |
| S4 P01 | 20/01/25 | BR | MF | REVIEW & AUTHORIZATION | R/S |

Client

Comhairle Contae Mhaigh Eo
Mayo County Council

MAKING COMPLEX EASY

Lyrr 2, IDA Business & Technology Park, Mervue, Galway
T +353 91 400200
W www.rpsgroup.com/ireland
E ireland@rpsgroup.com

Project
**BALLINA FLOOD RELIEF SCHEME
PLANNING APPLICATION**

Title
**SITE LOCATION PLAN
BRUSNA 01**

Model File Identifier
N/A

File Identifier
MGW0290-RPS-00-XX-DR-C-DG0005-02


Created on
31/10/2024

Sheets
02 OF 04

Scale
1:500 @ A1
1:1,000 @ A3

Status
A1

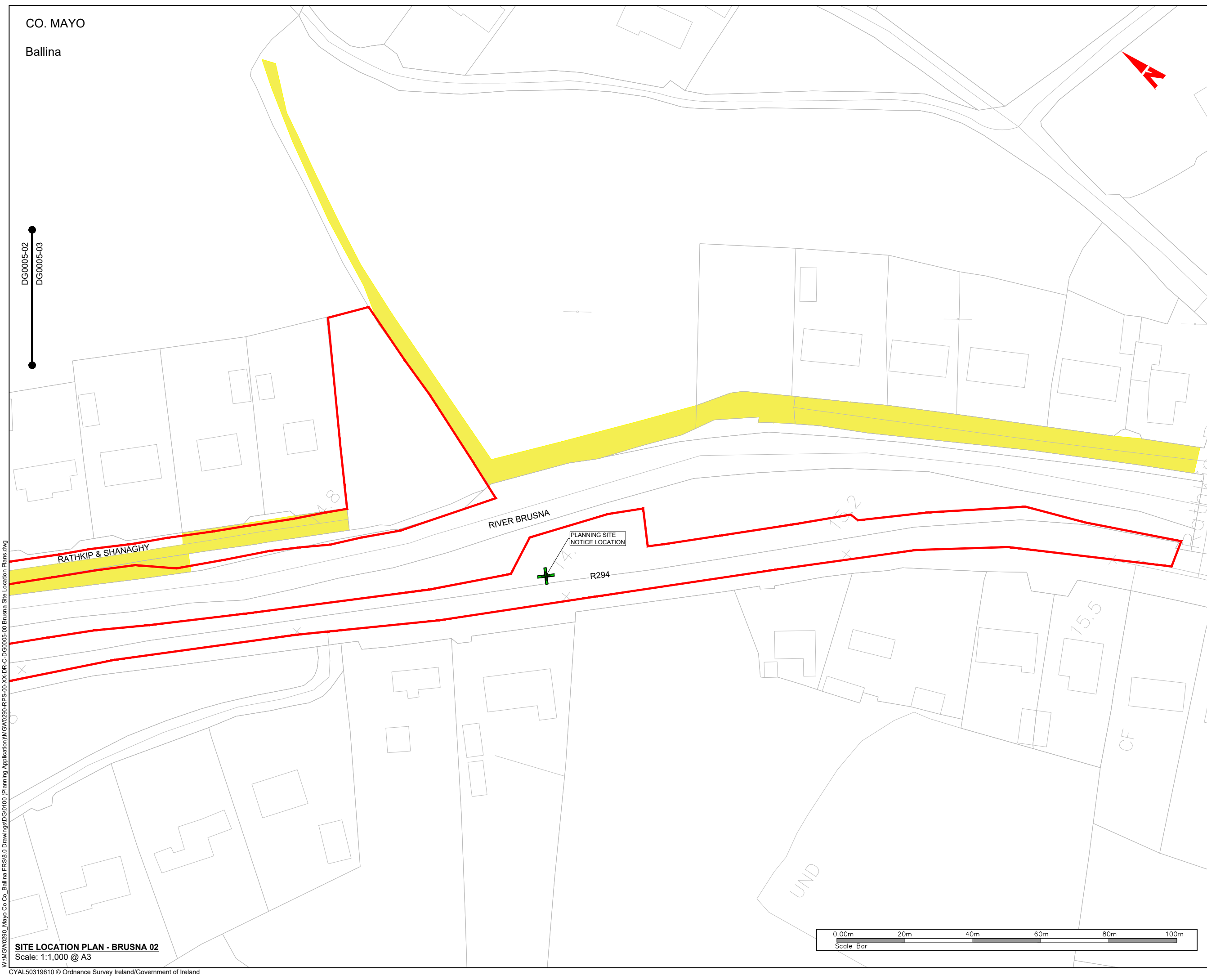
Rev
C01



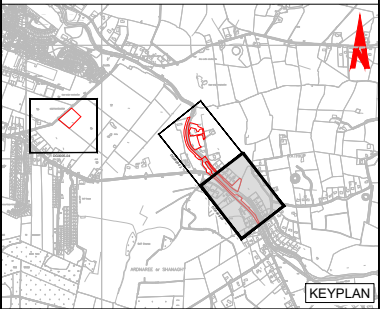
SITE LOCATION PLAN - BRUSNA 01
Scale: 1:1,000 @ A3

W:\MGW0290_Mayo Co Co_Ballina FRS16.0 Drawings\DG0100 (Planning Application)\MGW0290-RPS-00-XX-DR-C-DG0005-00 Brusna Site Location Plans.dwg

DG0005-02
DG0005-03



- General Notes
- (i) Hard copies, dwf and pdf will form a controlled issue of the drawing. All other formats (dwg etc.) are deemed to be an uncontrolled issue and any work carried out based on these files is at the recipients own risk. RPS will not accept any responsibility for any errors from the use of these files, either by human error by the recipient, listing of the un-dimensioned measurements, compatibility with the recipients software, and any errors arising when these files are used to aid the recipients drawing production, or setting out on site.
 - (ii) DO NOT SCALE, use figured dimensions only.
 - (iii) This drawing is the property of RPS, it is a project confidential classified document. It must not be copied used or its contents divulged without prior written consent. The needs and expectations of client and RPS must be considered when working with this drawing.
 - (iv) Information including topographical survey, geotechnical investigation and utility detail used in the design have been provided by others.
 - (v) All Levels refer to Ordnance Survey Datum, Malin Head.



LEGEND:
 PROPOSED REDLINE BOUNDARY —
 EXISTING WAYLEAVE
 PROPOSED SITE NOTICE LOCATIONS +

- FOR LAYOUT PLANS, REFER TO DG0005-10 SERIES
- FOR PROPOSED FLOOD DEFENCE PLAN & LONGITUDINAL SECTIONS, REFER TO DG0005-30 SERIES
- FOR PROPOSED FLOOD DEFENCE CROSS SECTIONS, REFER TO DG0005-50 SERIES

| Rev | Date | Drawn By | Checked By | Amendment / Issue | App |
|-----|----------|----------|------------|------------------------------------|-----|
| A1 | 07/04/25 | IS | ME | AUTHORISED & ACCEPTED FOR PLANNING | R/S |
| S4 | 20/01/25 | IS | ME | REVIEW & AUTHORIZATION | R/S |

Client

Lyrr 2, IDA Business & Technology Park, Mervue, Galway
 T +353 91 400200
 W www.rpsgroup.com/ireland
 E ireland@rpsgroup.com

Project
**BALLINA FLOOD RELIEF SCHEME
 PLANNING APPLICATION**

Title
**SITE LOCATION PLAN
 BRUSNA 02**

Model File Identifier
 N/A

File Identifier
 MGW0290-RPS-00-XX-DR-C-DG0005-03

| | |
|-------------------------------------|--------------------|
| Created on 31/10/2024 | Sheets 03 OF 04 |
| Scale 1:500 @ A1 1:1,000 @ A3 | Status A1 |
| | Rev C01 |



W:\MGW0290_Mayo Co Co_Ballina FRS16.0 Drawings\01000 (Planning Application)\MGW0290-RPS-00-XX-DR-C-DG0005-00 Brusna Site Location Plans.dwg

SITE LOCATION PLAN - BRUSNA 02
 Scale: 1:1,000 @ A3

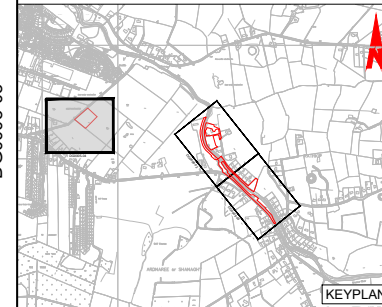
CO. MAYO

Ballina

ABBYHALFQUARTER



- General Notes
- (i) Hard copies, dwf and pdf will form a controlled issue of the drawing. All other formats (dwg etc.) are deemed to be an uncontrolled issue and any work carried out based on these files is at the recipients own risk. RPS will not accept any responsibility for any errors from the use of these files, either by human error by the recipient, listing of the un-dimensioned measurements, compatibility with the recipients software, and any errors arising when these files are used to aid the recipients drawing production, or setting out on site.
 - (ii) DO NOT SCALE, use figured dimensions only.
 - (iii) This drawing is the property of RPS, it is a project confidential classified document. It must not be copied used or its contents divulged without prior written consent. The needs and expectations of client and RPS must be considered when working with this drawing.
 - (iv) Information including topographical survey, geotechnical investigation and utility detail used in the design have been provided by others.
 - (v) All Levels refer to Ordnance Survey Datum, Malin Head.



DG0005-04
DG0005-03

- LEGEND:
- PROPOSED REDLINE BOUNDARY —
 - EXISTING WAYLEAVE
 - PROPOSED SITE NOTICE LOCATIONS X

- FOR LAYOUT PLANS, REFER TO DG0005-10 SERIES
- FOR PROPOSED FLOOD DEFENCE PLAN & LONGITUDINAL SECTIONS, REFER TO DG0005-30 SERIES
- FOR PROPOSED FLOOD DEFENCE CROSS SECTIONS, REFER TO DG0005-50 SERIES

| Rev | Date | Drawn By | Amendment / Issue | App |
|-----|----------|----------|------------------------------------|-----|
| A1 | 07/04/25 | JR | AUTHORISED & ACCEPTED FOR PLANNING | RJS |
| S4 | 20/01/25 | BR | REVIEW & AUTHORIZATION | RJS |

Client

Comhairle Contae Mhaigh Eo
Mayo County Council

RPS MAKING COMPLEX EASY

Lyrr 2, IDA Business & Technology Park, Mervue, Galway
T +353 91 400200
W www.rpsgroup.com/ireland
E ireland@rpsgroup.com

Project
**BALLINA FLOOD RELIEF SCHEME
PLANNING APPLICATION**

Title
**SITE LOCATION PLAN
BRUSNA 03**

Model File Identifier
N/A

File Identifier
MGW0290-RPS-00-XX-DR-C-DG0005-04

| | |
|-------------------------------------|--------------------|
| Created on 31/10/2024 | Sheets 04 OF 04 |
| Scale 1:500 @ A1 1:1,000 @ A3 | Status A1 |
| | Rev C01 |



38kv

38kv

38kv

PLANNING SITE
NOTICE LOCATION

W:\MGW0290_Mayo Co Co_Ballina FRS16.0 Drawings\DG0100 (Planning Application)\MGW0290-RPS-00-XX-DR-C-DG0005-00 Brusna Site Location Plans.dwg

SITE LOCATION PLAN - BRUSNA 03
Scale: 1:1,000 @ A3