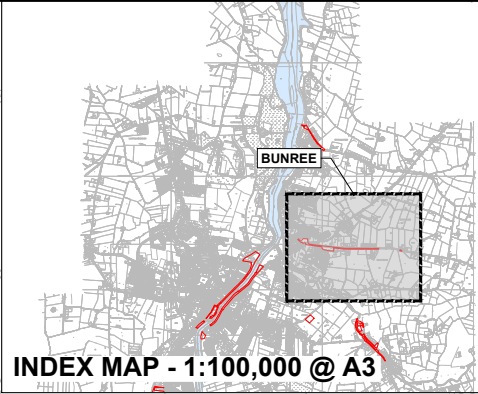


CO. MAYO

Ballina



INDEX MAP - 1:100,000 @ A3



General Notes

- (i) Hard copies, dwf and pdf will form a controlled issue of the drawing. All other formats (dwg etc.) are deemed to be an uncontrolled issue and any work carried out based on these files is at the recipients own risk. RPS will not accept any responsibility for any errors from the use of these files, either by human error by the recipient, listing of the un-dimensioned measurements, compatibility with the recipients software, and any errors arising when these files are used to aid the recipients drawing production, or setting out on site.
- (ii) DO NOT SCALE, use figured dimensions only.
- (iii) This drawing is the property of RPS, it is a project confidential classified document. It must not be copied used or its contents divulged without prior written consent. The needs and expectations of client and RPS must be considered when working with this drawing.
- (iv) Information including topographical survey, geotechnical investigation and utility detail used in the design have been provided by others.
- (v) All Levels refer to Ordnance Survey Datum, Malin Head.

LEGEND:
 PROPOSED REDLINE BOUNDARY

- FOR LOCATION PLANS, REFER TO DG0004-00 SERIES
- FOR LAYOUT PLANS, REFER TO DG0004-10 SERIES
- FOR PROPOSED FLOOD DEFENCE PLAN & LONGITUDINAL SECTIONS, REFER TO DG0004-30 SERIES
- FOR CROSS SECTION A-A, B-B & C-C, REFER TO DG0004-51
- FOR CROSS SECTION D-D & E-E, REFER TO DG0004-52

Rev	Date	Drawn By	Amendment / Issue	App
A1 C01	07/04/25	RPS	AUTHORISED & ACCEPTED FOR PLANNING	R/S
P02	27/03/25	RPS	REVIEW & AUTHORISATION	R/S
S4 P01	20/01/25	RPS	REVIEW & AUTHORISATION	R/S

Client

Comhairle Contae Mhaigh Eo
Mayo County Council

OPW
Office of Public Works

RPS MAKING COMPLEX EASY

Lyrr 2, IDA Business & Technology Park, Mervue, Galway
 T +353 91 400200
 W www.rpsgroup.com/ireland
 E ireland@rpsgroup.com

Project
**BALLINA FLOOD RELIEF SCHEME
 PLANNING APPLICATION**

Title
**PROPOSED FLOOD DEFENCE
 CROSS SECTION KEY PLAN
 - BUNREE**

Model File Identifier
 N/A

File Identifier
MGW0290-RPS-00-XX-DR-C-DG0004-50

Created on
 20/11/2024

Sheets
 01 of 03


Scale
 1:2,500 @ A1
 1:5,000 @ A3

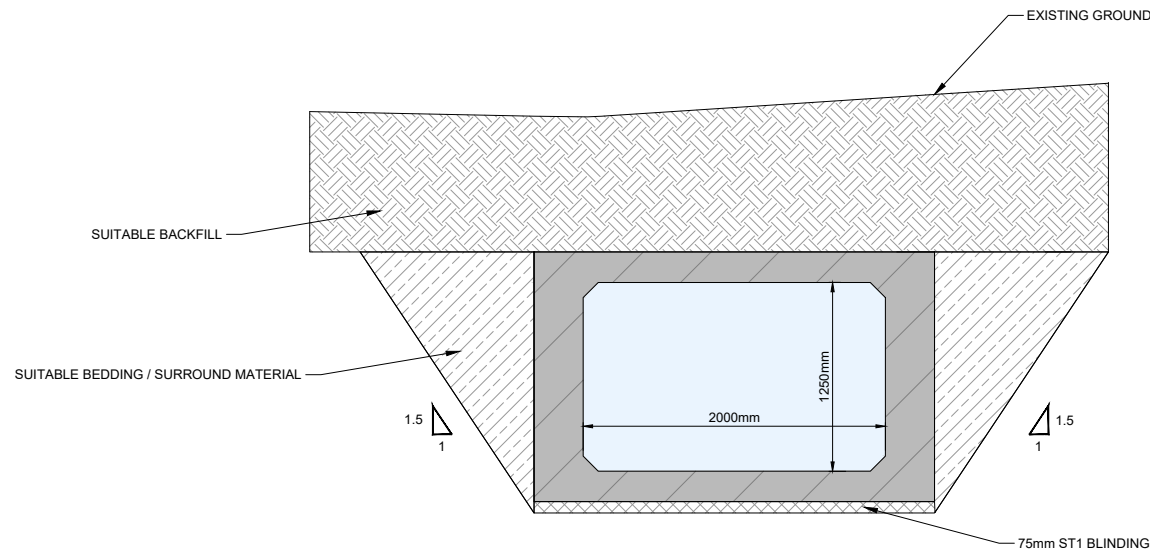
Status
 A1

Rev
 CO1

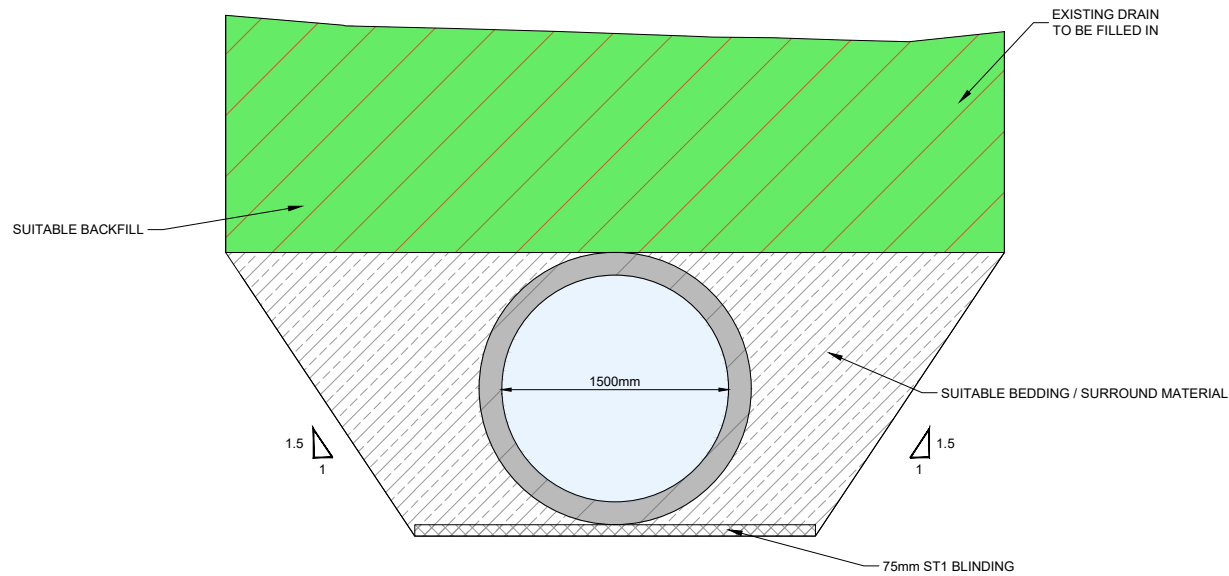

W:\MGW0290_Mayo Co Co_Ballina FRS\6.0 Drawings\DG0100 (Planning Application)\MGW0290-RPS-00-XX-DR-C-DG0004-50 Bunree Flood Defence Cross Sections.dwg

PROPOSED FLOOD DEFENCE LONGITUDINAL SECTION KEY PLAN - BUNREE
 Scale: 1:5,000 @ A3

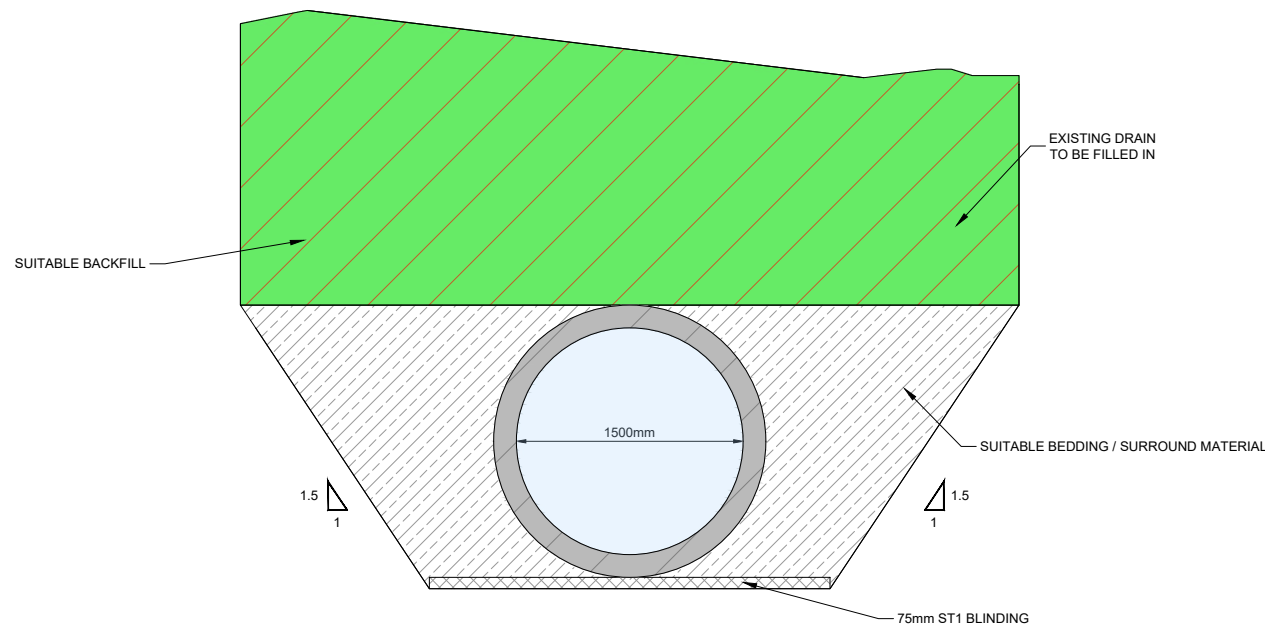




BUNREE FLOOD DEFENCE PROPOSED CULVERT CROSS-SECTION A-A
(CHAINAGE 235.25m)
Scale: 1:25 @ A1



BUNREE FLOOD DEFENCE PROPOSED CULVERT CROSS-SECTION B-B
(CHAINAGE 455.00m)
Scale: 1:25 @ A1



BUNREE FLOOD DEFENCE PROPOSED CULVERT CROSS-SECTION C-C
(CHAINAGE 850.00m)
Scale: 1:25 @ A1

- General Notes
- (i) Hard copies, dwf and pdf will form a controlled issue of the drawing. All other formats (dwg etc.) are deemed to be an uncontrolled issue and any work carried out based on these files is at the recipients own risk. RPS will not accept any responsibility for any errors from the use of these files, either by human error by the recipient, listing of the un-dimensioned measurements, compatibility with the recipients software, and any errors arising when these files are used to aid the recipients drawing production, or setting out on site.
 - (ii) DO NOT SCALE, use figured dimensions only.
 - (iii) This drawing is the property of RPS, it is a project confidential classified document. It must not be copied used or its contents divulged without prior written consent. The needs and expectations of client and RPS must be considered when working with this drawing.
 - (iv) Information including topographical survey, geotechnical investigation and utility detail used in the design have been provided by others.
 - (v) All Levels refer to Ordnance Survey Datum, Malin Head.

- FOR LOCATION PLANS, REFER TO DG0004-00 SERIES
- FOR LAYOUT PLANS, REFER TO DG0004-10 SERIES
- FOR PROPOSED FLOOD DEFENCE PLAN & LONGITUDINAL SECTIONS, REFER TO DG0004-30 SERIES
- FOR CROSS SECTION A-A, B-B & C-C, REFER TO DG0004-51
- FOR CROSS SECTION D-D & E-E, REFER TO DG0004-52

Rev	Date	Drawn By	Checked By	Amendment / Issue	App
A1 C01	07/04/25	MM	MM	AUTHORISED & ACCEPTED FOR PLANNING	RS
P02	27/03/25	MM	MM	REVIEW & AUTHORISATION	RS
S4 P01	20/01/25	MM	MM	REVIEW & AUTHORISATION	RS

Client

Comhairle Contae Mhaigh Eo
Mayo County Council

OPW
Office of Public Works

RPS MAKING COMPLEX EASY

Lyrr 2, IDA Business & Technology Park, Mervue, Galway
T +353 91 400200
W www.rpsgroup.com/ireland
E ireland@rpsgroup.com

Project
BALLINA FLOOD RELIEF SCHEME PLANNING APPLICATION

Title
PROPOSED FLOOD DEFENCE CROSS SECTIONS - BUNREE (A-A, B-B & C-C)

Model File Identifier
N/A

File Identifier
MGW0290-RPS-00-XX-DR-C-DG0004-51

Created on
20/11/2024

Sheets
02 of 03

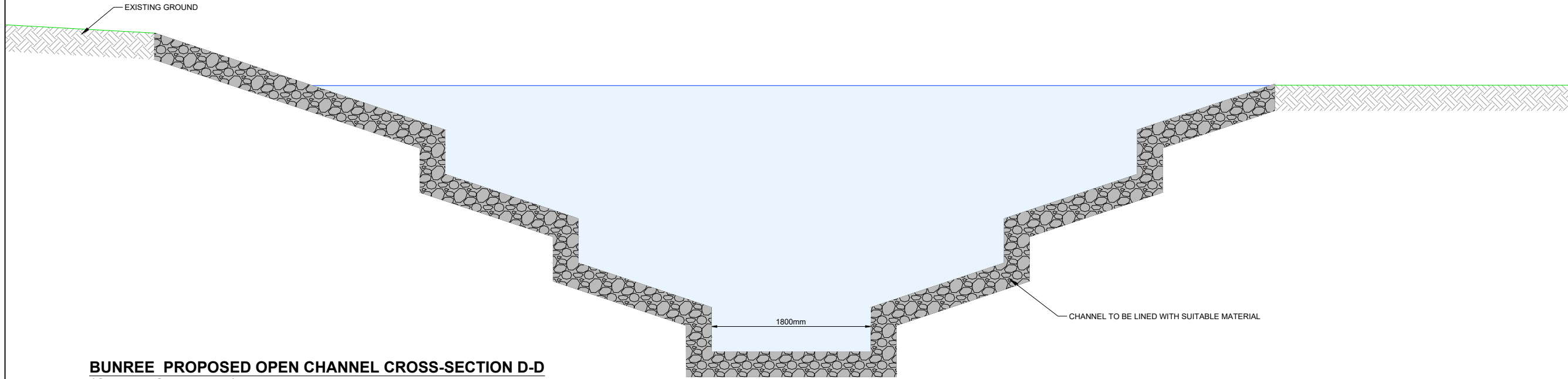
Scale
1:25 @ A1
1:50 @ A3

Status
A1

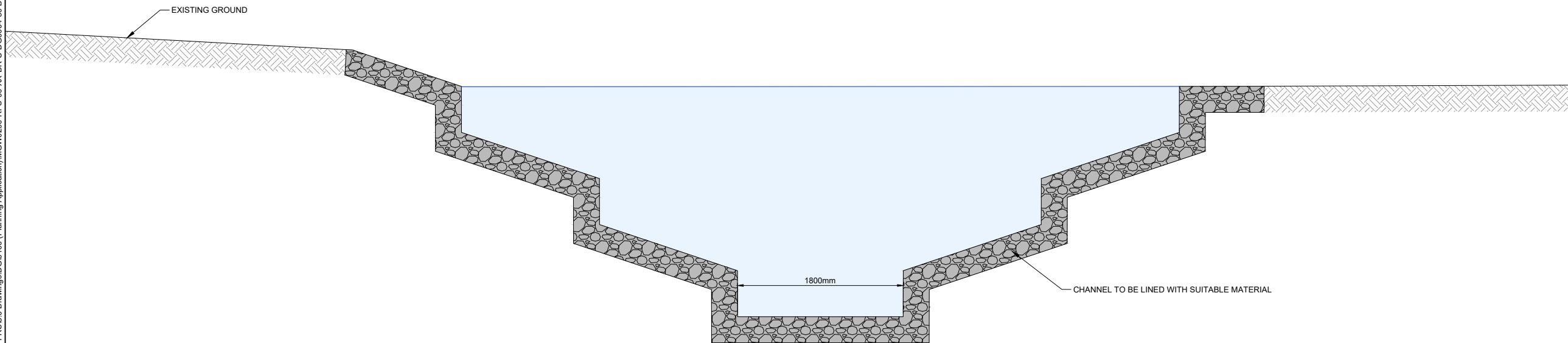
Rev
CO1

CO. MAYO


Ballina



BUNREE PROPOSED OPEN CHANNEL CROSS-SECTION D-D
 (CHAINAGE 30.00m)
 Scale: 1:25 @ A1



BUNREE PROPOSED OPEN CHANNEL CROSS-SECTION E-E
 (CHAINAGE 55.16m)
 Scale: 1:25 @ A1



- General Notes
- (i) Hard copies, dwf and pdf will form a controlled issue of the drawing. All other formats (dwg etc.) are deemed to be an uncontrolled issue and any work carried out based on these files is at the recipients own risk. RPS will not accept any responsibility for any errors from the use of these files, either by human error by the recipient, listing of the un-dimensioned measurements, compatibility with the recipients software, and any errors arising when these files are used to aid the recipients drawing production, or setting out on site.
 - (ii) DO NOT SCALE, use figured dimensions only.
 - (iii) This drawing is the property of RPS, it is a project confidential classified document. It must not be copied used or its contents divulged without prior written consent. The needs and expectations of client and RPS must be considered when working with this drawing.
 - (iv) Information including topographical survey, geotechnical investigation and utility detail used in the design have been provided by others.
 - (v) All Levels refer to Ordnance Survey Datum, Malin Head.

- FOR LOCATION PLANS, REFER TO DG0004-00 SERIES
- FOR LAYOUT PLANS, REFER TO DG0004-10 SERIES
- FOR PROPOSED FLOOD DEFENCE PLAN & LONGITUDINAL SECTIONS, REFER TO DG0004-30 SERIES
- FOR CROSS SECTION A-A, B-B & C-C, REFER TO DG0004-51
- FOR CROSS SECTION D-D & E-E, REFER TO DG0004-52

Rev	Date	Drawn By	Checked By	Amendment / Issue	App
A1 C01	07/04/25	MM	MM	AUTHORISED & ACCEPTED FOR PLANNING	RS
PO2	27/03/25	MM	MM	REVIEW & AUTHORISATION	RS
S4 PO1	20/01/25	MM	MM	REVIEW & AUTHORISATION	RS

Client

Lyrr 2, IDA Business & Technology Park, Mervue, Galway
 T +353 91 400200
 W www.rpsgroup.com/ireland
 E ireland@rpsgroup.com

Project
BALLINA FLOOD RELIEF SCHEME PLANNING APPLICATION

Title
PROPOSED FLOOD DEFENCE CROSS SECTIONS - BUNREE (D-D & E-E)

Model File Identifier
 N/A

File Identifier
 MGW0290-RPS-00-XX-DR-C-DG0004-52

Created on
 20/11/2024

Sheets
 03 of 03

Scale
 1:25 @ A1
 1:50 @ A3

Status
 A1

Rev
 CO1

W:\MGW0290_Mayo Co Co_Ballina FRS16.0 Drawings\DG00 100 (Planning Application)\MGW0290-RPS-00-XX-DR-C-DG0004-52 Bunree Flood Defence Cross Sections.dwg