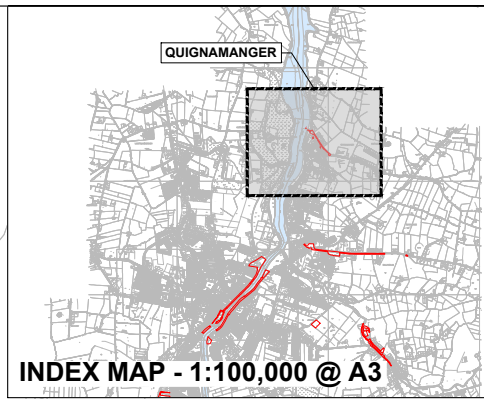
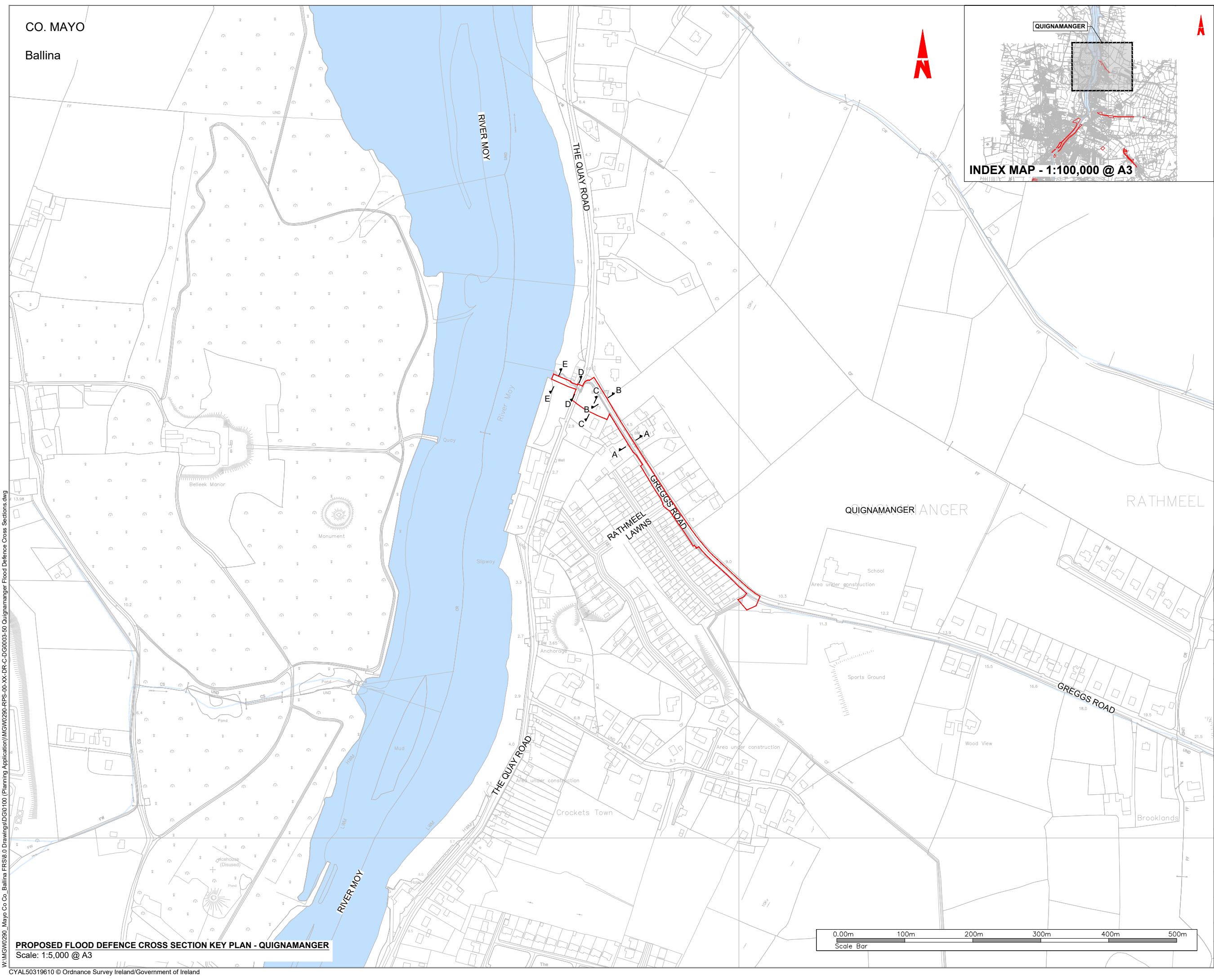


CO. MAYO
Ballina



General Notes

- (i) Hard copies, dwf and pdf will form a controlled issue of the drawing. All other formats (dwg etc.) are deemed to be an uncontrolled issue and any work carried out based on these files is at the recipients own risk. RPS will not accept any responsibility for any errors from the use of these files, either by human error by the recipient, listing of the un-dimensioned measurements, compatibility with the recipients software, and any errors arising when these files are used to aid the recipients drawing production, or setting out on site.
- (ii) DO NOT SCALE, use figured dimensions only.
- (iii) This drawing is the property of RPS, it is a project confidential classified document. It must not be copied used or its contents divulged without prior written consent. The needs and expectations of client and RPS must be considered when working with this drawing.
- (iv) Information including topographical survey, geotechnical investigation and utility detail used in the design have been provided by others.
- (v) All Levels refer to Ordnance Survey Datum, Malin Head.

LEGEND:
PROPOSED REDLINE BOUNDARY

- FOR LOCATION PLANS, REFER TO DG0003-00 SERIES
- FOR LAYOUT PLANS, REFER TO DG0003-10 SERIES
- FOR PROPOSED FLOOD DEFENCE PLAN & LONGITUDINAL SECTIONS, REFER TO DG0003-30 SERIES
- FOR CROSS SECTION LOCATION PLAN, REFER TO DG0003-50
- FOR CROSS SECTION A-A & B-B, REFER TO DG0003-51
- FOR CROSS SECTION C-C & D-D, REFER TO DG0003-52
- FOR CROSS SECTION E-E & F-F, REFER TO DG0003-53

Rev	Date	Drawn By	Amendment / Issue	App
A1 CO1	07/04/25	RPS	AUTHORISED & ACCEPTED FOR PLANNING	RSG
	27/03/25	RPS	REVIEW & AUTHORISATION	RSG
S4 P01	20/01/25	RPS	REVIEW & AUTHORISATION	RSG

Client

Comhairle Contae Mhaigh Eo
Mayo County Council

Lyrr 2, IDA Business & Technology Park, Mervue, Galway
T +353 91 400200
W www.rpsgroup.com/ireland
E ireland@rpsgroup.com

Project
BALLINA FLOOD RELIEF SCHEME PLANNING APPLICATION

Title
PROPOSED FLOOD DEFENCE CROSS SECTION KEY PLAN - QUIGNAMANGER

Model File Identifier
N/A

File Identifier
MGW0290-RPS-00-XX-DR-C-DG0003-50


Created on
25/11/2024

Scale
1:2,500 @ A1
1:5,000 @ A3

Sheets
01 of 03

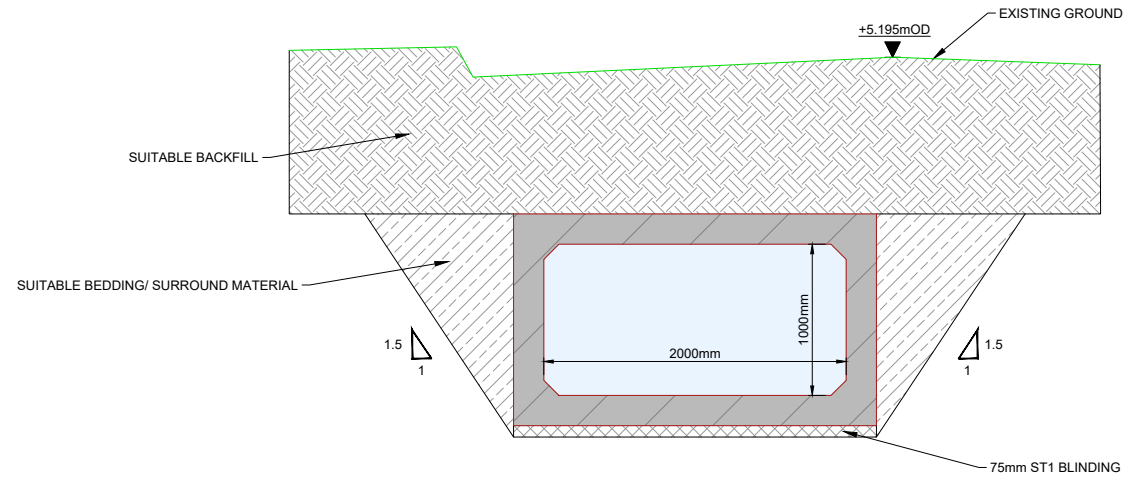
Status
A1

Rev
CO1



PROPOSED FLOOD DEFENCE CROSS SECTION KEY PLAN - QUIGNAMANGER
Scale: 1:5,000 @ A3

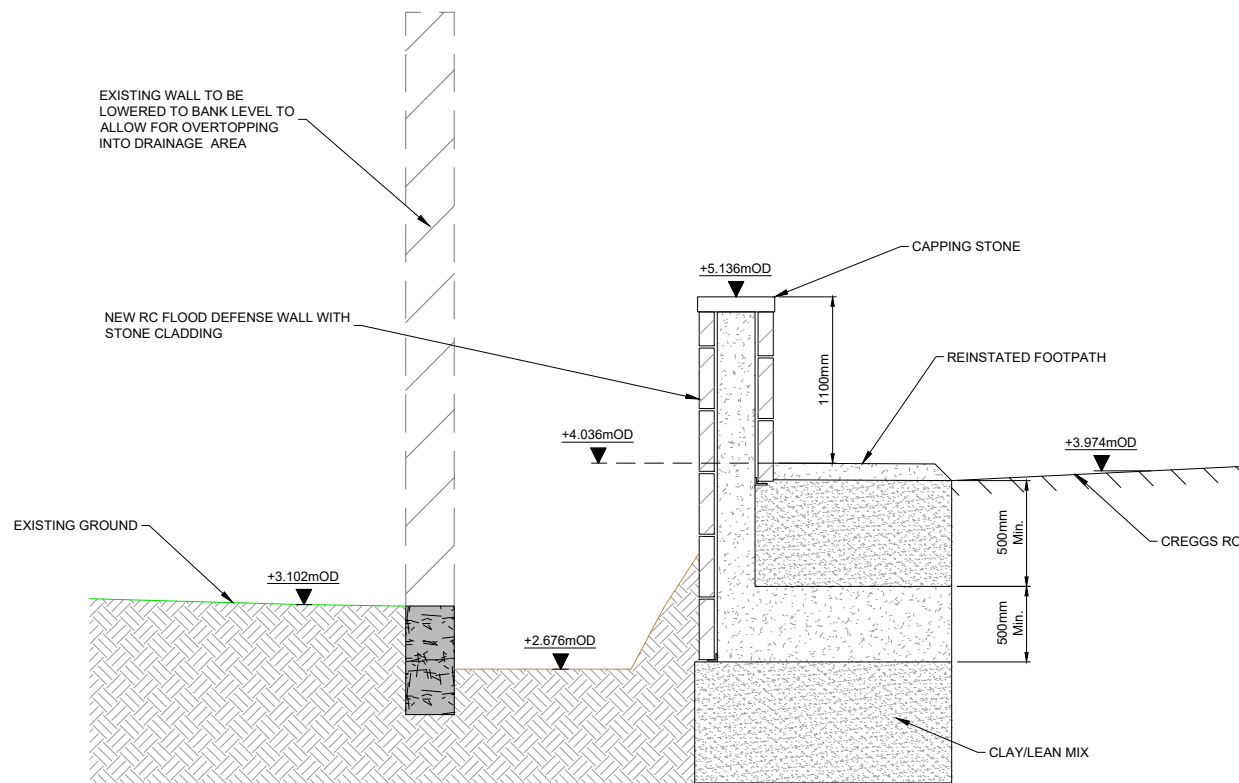
W:\MGW0290_Mayo Co Co_Ballina FRS\6.0 Drawings\DG0100 (Planning Application)\MGW0290-RPS-00-XX-DR-C-DG0003-50 Quignamanger Flood Defence Cross Sections.dwg



PROPOSED FLOOD DEFENCE - QUIGNAMANGER - CULVERT CROSS SECTION A-A

(CHAINAGE 297.50m)

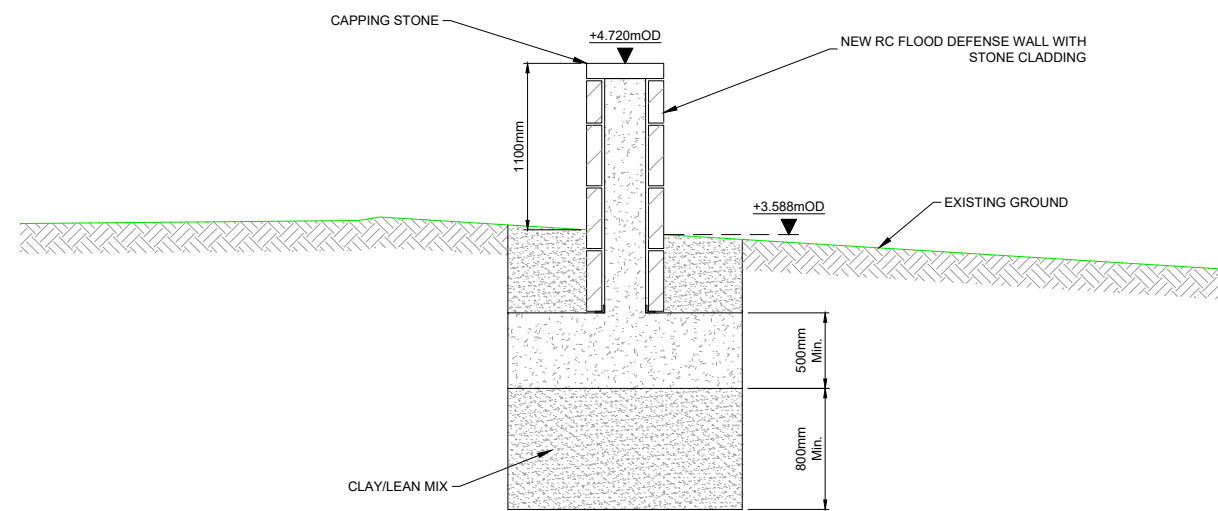
Scale: 1:25 @ A1



PROPOSED FLOOD DEFENCE - QUIGNAMANGER - CROSS SECTION B-B

(CHAINAGE 372.50m)

Scale: 1:25 @ A1



PROPOSED FLOOD DEFENCE - QUIGNAMANGER - CROSS SECTION C-C

Scale: 1:25 @ A1

- General Notes
- (i) Hard copies, dwf and pdf will form a controlled issue of the drawing. All other formats (dwg etc.) are deemed to be an uncontrolled issue and any work carried out based on these files is at the recipients own risk. RPS will not accept any responsibility for any errors from the use of these files, either by human error by the recipient, listing of the un-dimensioned measurements, compatibility with the recipients software, and any errors arising when these files are used to aid the recipients drawing production, or setting out on site.
 - (ii) DO NOT SCALE, use figured dimensions only.
 - (iii) This drawing is the property of RPS, it is a project confidential classified document. It must not be copied used or its contents divulged without prior written consent. The needs and expectations of client and RPS must be considered when working with this drawing.
 - (iv) Information including topographical survey, geotechnical investigation and utility detail used in the design have been provided by others.
 - (v) All Levels refer to Ordnance Survey Datum, Malin Head.

- FOR LOCATION PLANS, REFER TO DG0003-00 SERIES
- FOR LAYOUT PLANS, REFER TO DG0003-10 SERIES
- FOR PROPOSED FLOOD DEFENCE PLAN & LONGITUDINAL SECTIONS, REFER TO DG0003-30 SERIES
- FOR CROSS SECTION LOCATION PLAN, REFER TO DG0003-50
- FOR CROSS SECTION A-A & B-B, REFER TO DG0003-51
- FOR CROSS SECTION C-C & D-D, REFER TO DG0003-52
- FOR CROSS SECTION E-E & F-F, REFER TO DG0003-53

Rev	Date	Drawn By	Checked By	Amendment / Issue	App
A1 CO1	07/04/25	MM	MM	AUTHORISED & ACCEPTED FOR PLANNING	RS
PO2	27/03/25	MM	MM	REVIEW & AUTHORISATION	RS
S4 PO1	20/01/25	MM	MM	REVIEW & AUTHORISATION	RS

Client

Project
BALLINA FLOOD RELIEF SCHEME PLANNING APPLICATION

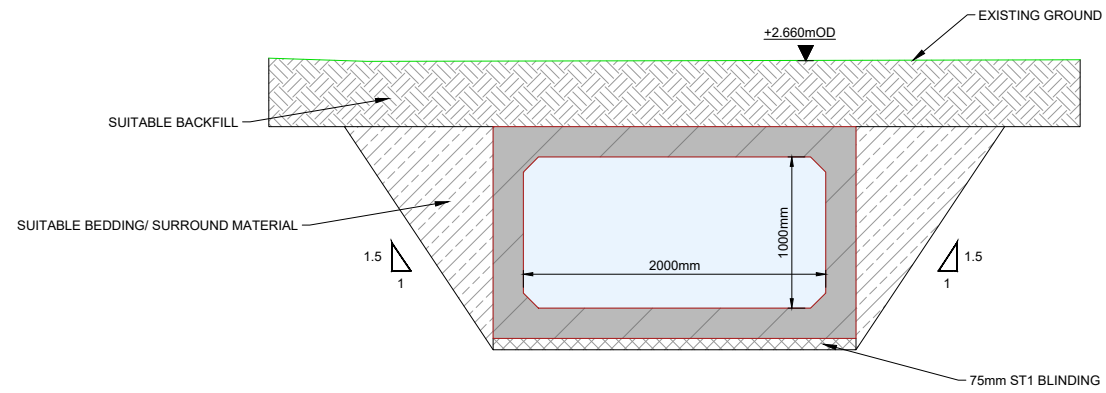
Title
PROPOSED FLOOD DEFENCE CROSS SECTIONS - QUIGNAMANGER (A-A, B-B & C-C)

Model File Identifier
N/A

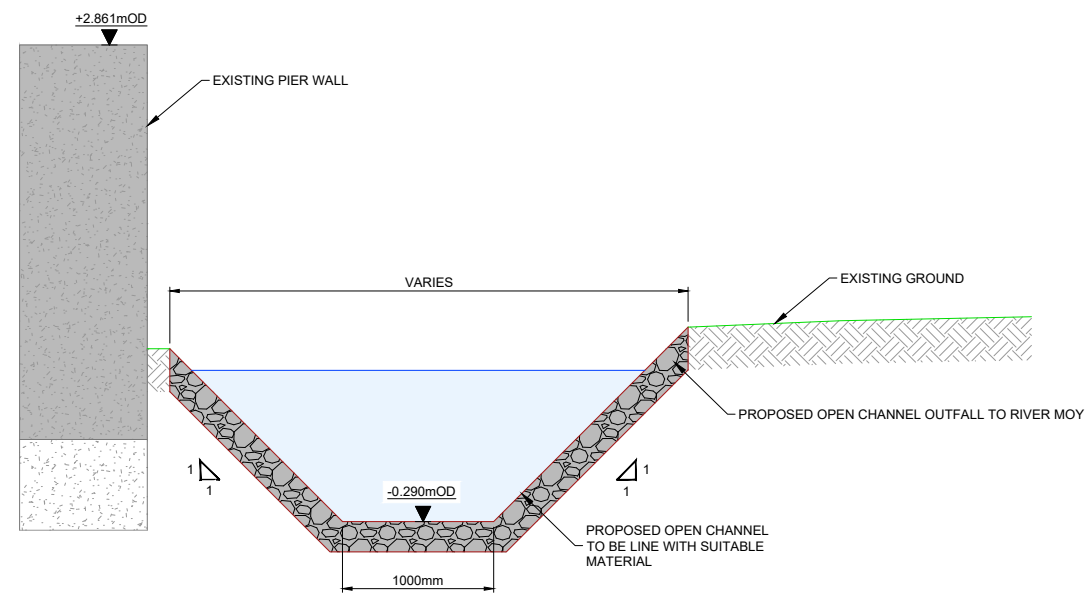
File Identifier
MGW0290-RPS-00-XX-DR-C-DG0003-51

Created on 25/11/2024 Sheets 02 of 03

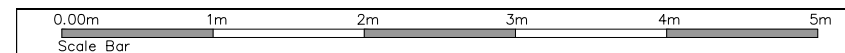
Scale 1:25 @ A1 1:50 @ A3 Status A1 Rev CO1



PROPOSED FLOOD DEFENCE - QUIGNAMANGER - CULVERT - CROSS SECTION D-D
(CHAINAGE 427.50m)
Scale: 1:25 @ A1



PROPOSED FLOOD DEFENCE - QUIGNAMANGER - OPEN CHANNEL - CROSS SECTION E-E
(CHAINAGE 459.25m)
Scale: 1:25 @ A1



- General Notes
- (i) Hard copies, dwf and pdf will form a controlled issue of the drawing. All other formats (dwg etc.) are deemed to be an uncontrolled issue and any work carried out based on these files is at the recipients own risk. RPS will not accept any responsibility for any errors from the use of these files, either by human error by the recipient, listing of the un-dimensioned measurements, compatibility with the recipients software, and any errors arising when these files are used to aid the recipients drawing production, or setting out on site.
 - (ii) DO NOT SCALE, use figured dimensions only.
 - (iii) This drawing is the property of RPS, it is a project confidential classified document. It must not be copied or its contents divulged without prior written consent. The needs and expectations of client and RPS must be considered when working with this drawing.
 - (iv) Information including topographical survey, geotechnical investigation and utility detail used in the design have been provided by others.
 - (v) All Levels refer to Ordnance Survey Datum, Malin Head.

- FOR LOCATION PLANS, REFER TO DG0003-00 SERIES
- FOR LAYOUT PLANS, REFER TO DG0003-10 SERIES
- FOR PROPOSED FLOOD DEFENCE PLAN & LONGITUDINAL SECTIONS, REFER TO DG0003-30 SERIES
- FOR CROSS SECTION LOCATION PLAN, REFER TO DG0003-50
- FOR CROSS SECTION A-A & B-B, REFER TO DG0003-51
- FOR CROSS SECTION C-C & D-D, REFER TO DG0003-52
- FOR CROSS SECTION E-E & F-F, REFER TO DG0003-53

Rev	Date	Drawn By	Checked By	Amendment / Issue	App
A1 CO1	07/04/25	MM	MM	AUTHORISED & ACCEPTED FOR PLANNING	RS
PO2	27/03/25	MM	MM	REVIEW & AUTHORISATION	RS
S4 PO1	20/01/25	MM	MM	REVIEW & AUTHORISATION	RS

Client

Comhairle Contae Mhaigh Eo
Mayo County Council

OPW
Office of Public Works

RPS
Lyrr 2, IDA Business & Technology Park, Mervue, Galway
T +353 91 400200
W www.rpsgroup.com/ireland
E ireland@rpsgroup.com

Project
**BALLINA FLOOD RELIEF SCHEME
PLANNING APPLICATION**

Title
**PROPOSED FLOOD DEFENCE
CROSS SECTIONS
- QUIGNAMANGER (D-D & E-E)**

Model File Identifier
N/A

File Identifier
MGW0290-RPS-00-XX-DR-C-DG0003-52

Created on
25/11/2024

Sheets
03 of 03

Scale
1:25 @ A1
1:50 @ A3

Status
A1

Rev
CO1