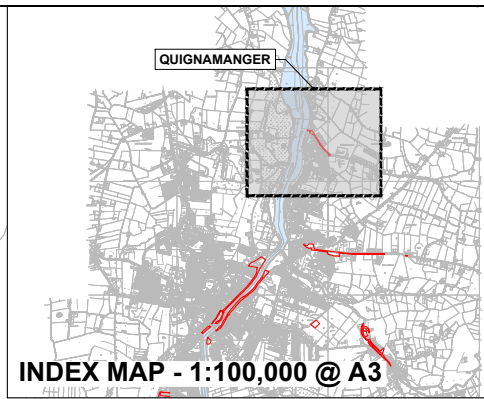
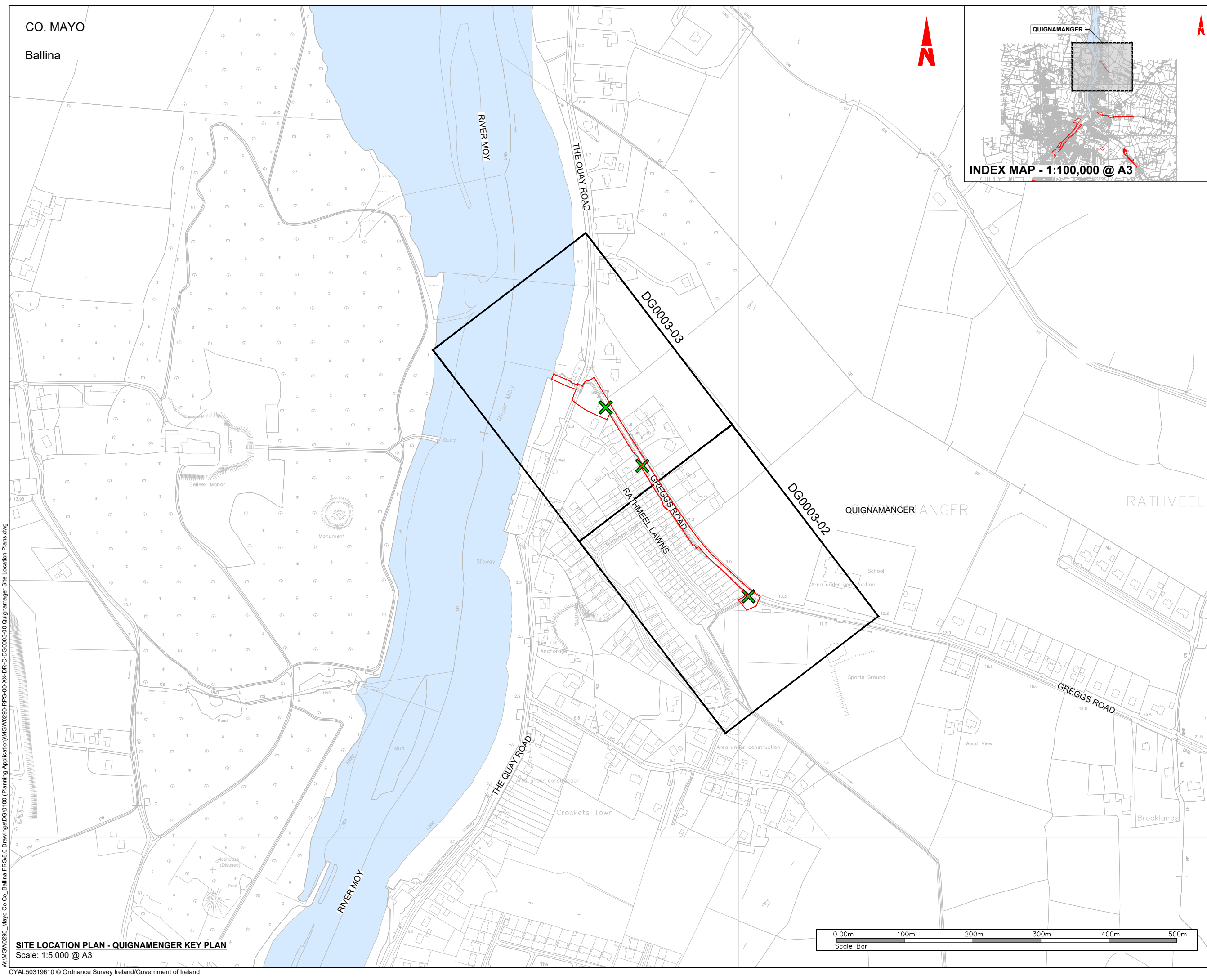


CO. MAYO
Ballina



General Notes

- (i) Hard copies, dwf and pdf will form a controlled issue of the drawing. All other formats (dwg etc.) are deemed to be an uncontrolled issue and any work carried out based on these files is at the recipients own risk. RPS will not accept any responsibility for any errors from the use of these files, either by human error by the recipient, listing of the un-dimensioned measurements, compatibility with the recipients software, and any errors arising when these files are used to aid the recipients drawing production, or setting out on site.
- (ii) DO NOT SCALE, use figured dimensions only.
- (iii) This drawing is the property of RPS, it is a project confidential classified document. It must not be copied used or its contents divulged without prior written consent. The needs and expectations of client and RPS must be considered when working with this drawing.
- (iv) Information including topographical survey, geotechnical investigation and utility detail used in the design have been provided by others.
- (v) All Levels refer to Ordnance Survey Datum, Malin Head.

LEGEND:
 PROPOSED REDLINE BOUNDARY —
 PROPOSED SITE NOTICE LOCATIONS X

- FOR LAYOUT PLANS, REFER TO DG0003-10 SERIES
- FOR PROPOSED FLOOD DEFENCE PLAN & LONGITUDINAL SECTIONS, REFER TO DG0003-30 SERIES
- FOR PROPOSED FLOOD DEFENCE CROSS SECTIONS, REFER TO DG0003-50 SERIES

| Rev | Date | Drawn By | Checked By | Amendment / Issue | App |
|-----|----------|----------|------------|------------------------------------|-----|
| A1 | 07/04/25 | IS | MB | AUTHORISED & ACCEPTED FOR PLANNING | R/S |
| S4 | 20/01/25 | IS | MB | REVIEW & AUTHORIZATION | R/S |

Client

Comhairle Contae Mhaigh Eo
Mayo County Council

Lyrr 2, IDA Business & Technology Park, Mervue, Galway
 T +353 91 400200
 W www.rpsgroup.com/ireland
 E ireland@rpsgroup.com

Project
**BALLINA FLOOD RELIEF SCHEME
 PLANNING APPLICATION**

Title
**SITE LOCATION PLAN
 QUIGNAMANGER KEY PLAN**

Model File Identifier
 N/A

File Identifier
 MGW0290-RPS-00-XX-DR-C-DG0003-01

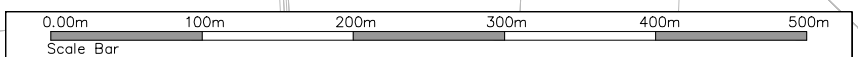
Created on
 30/10/2024

Scale
 1:2,500 @ A1
 1:5,000 @ A3

Sheets
 01 OF 03

Status
 A1

Rev
 C01



SITE LOCATION PLAN - QUIGNAMANGER KEY PLAN
 Scale: 1:5,000 @ A3

W:\MGW0290_Mayo Co Co_Ballina FRS16.0 Drawings\DG0100 (Planning Application)\MGW0290-RPS-00-XX-DR-C-DG0003-00 Quignamanger Site Location Plans.dwg

CO. MAYO

Ballina

QUIGNAMANGER

Area under pons

CREGGS ROAD

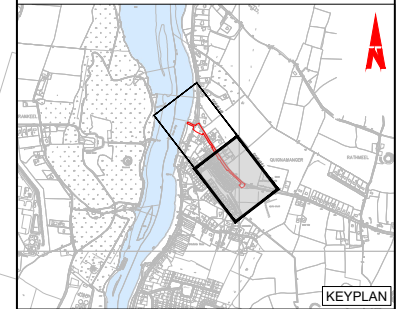
GREGGS ROAD

Rathmeel Lawns

PLANNING SITE NOTICE LOCATION



- General Notes
- (i) Hard copies, dwf and pdf will form a controlled issue of the drawing. All other formats (dwg etc.) are deemed to be an uncontrolled issue and any work carried out based on these files is at the recipients own risk. RPS will not accept any responsibility for any errors from the use of these files, either by human error by the recipient, listing of the un-dimensioned measurements, compatibility with the recipients software, and any errors arising when these files are used to aid the recipients drawing production, or setting out on site.
 - (ii) DO NOT SCALE, use figured dimensions only.
 - (iii) This drawing is the property of RPS, it is a project confidential classified document. It must not be copied used or its contents divulged without prior written consent. The needs and expectations of client and RPS must be considered when working with this drawing.
 - (iv) Information including topographical survey, geotechnical investigation and utility detail used in the design have been provided by others.
 - (v) All Levels refer to Ordnance Survey Datum, Malin Head.



- LEGEND:
- PROPOSED REDLINE BOUNDARY —
 - EXISTING WAYLEAVE
 - PROPOSED SITE NOTICE LOCATIONS +

- FOR LAYOUT PLANS, REFER TO DG0003-10 SERIES
- FOR PROPOSED FLOOD DEFENCE PLAN & LONGITUDINAL SECTIONS, REFER TO DG0003-30 SERIES
- FOR PROPOSED FLOOD DEFENCE CROSS SECTIONS, REFER TO DG0003-50 SERIES

| Rev | Date | Drawn By | Checked By | Amendment / Issue | App |
|-----|----------|----------|------------|------------------------------------|-----|
| A1 | 07/04/25 | SP | MB | AUTHORISED & ACCEPTED FOR PLANNING | RJS |
| S4 | 20/01/25 | SP | MB | REVIEW & AUTHORIZATION | RJS |

Client



Comhairle Contae Mhaigh Eo
Mayo County Council



OPW
Office of Public Works



RPS MAKING COMPLEX EASY

Lyrr 2, IDA Business & Technology Park, Mervue, Galway
T +353 91 400200
W www.rpsgroup.com/ireland
E ireland@rpsgroup.com

Project
BALLINA FLOOD RELIEF SCHEME PLANNING APPLICATION

Title
SITE LOCATION PLAN QUIGNAMANGER 01

Model File Identifier
N/A

File Identifier
MGW0290-RPS-00-XX-DR-C-DG0003-02

Created on
30/10/2024

Sheets
02 OF 03

Scale
1:500 @ A1
1:1,000 @ A3

Status
A1

Rev
C01



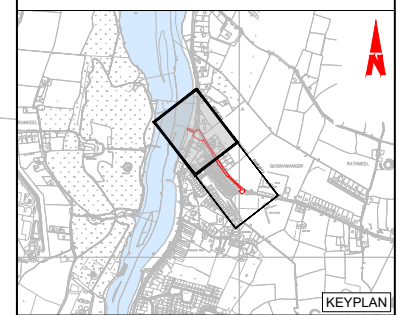
W:\MGW0290_Mayo Co Co_Ballina FRS\0 Drawings\010100 (Planning Application)\MGW0290-RPS-00-XX-DR-C-DG0003-02_Quignamanger_Site_Location_Plans.dwg

SITE LOCATION PLAN - QUIGNAMANGER 01
Scale: 1:1,000 @ A3

CO. MAYO
Ballina



- General Notes
- (i) Hard copies, dwf and pdf will form a controlled issue of the drawing. All other formats (dwg etc.) are deemed to be an uncontrolled issue and any work carried out based on these files is at the recipients own risk. RPS will not accept any responsibility for any errors from the use of these files, either by human error by the recipient, listing of the un-dimensioned measurements, compatibility with the recipients software, and any errors arising when these files are used to aid the recipients drawing production, or setting out on site.
 - (ii) DO NOT SCALE, use figured dimensions only.
 - (iii) This drawing is the property of RPS, it is a project confidential classified document. It must not be copied used or its contents divulged without prior written consent. The needs and expectations of client and RPS must be considered when working with this drawing.
 - (iv) Information including topographical survey, geotechnical investigation and utility detail used in the design have been provided by others.
 - (v) All Levels refer to Ordnance Survey Datum, Malin Head.



- LEGEND:
- PROPOSED REDLINE BOUNDARY —
 - EXISTING WAYLEAVE
 - PROPOSED SITE NOTICE LOCATIONS +

- FOR LAYOUT PLANS, REFER TO DG0003-10 SERIES
- FOR PROPOSED FLOOD DEFENCE PLAN & LONGITUDINAL SECTIONS, REFER TO DG0003-30 SERIES
- FOR PROPOSED FLOOD DEFENCE CROSS SECTIONS, REFER TO DG0003-50 SERIES

| Rev | Date | Drawn By | Checked By | Amendment / Issue | App |
|-----|----------|----------|------------|------------------------------------|-----|
| A1 | 07/04/25 | IS | MB | AUTHORISED & ACCEPTED FOR PLANNING | R/S |
| S4 | 20/01/25 | IS | MB | REVIEW & AUTHORIZATION | R/S |

Client

Comhairle Contae Mhaigh Eo
Mayo County Council

OPW
Office of Public Works

RPS MAKING COMPLEX EASY

Lyrr 2, IDA Business & Technology Park, Mervue, Galway
T +353 91 400200
W www.rpsgroup.com/ireland
E ireland@rpsgroup.com

Project
**BALLINA FLOOD RELIEF SCHEME
PLANNING APPLICATION**

Title
**SITE LOCATION PLAN
QUIGNAMANGER 02**

Model File Identifier
N/A

File Identifier
MGW0290-RPS-00-XX-DR-C-DG0003-03

Created on
30/10/2024

Sheets
03 OF 03

Scale
1:500 @ A1
1:1,000 @ A3

Status
A1

Rev
C01

W:\MGW0290_Mayo Co. Ballina FRS16.0 Drawings\DG0100 (Planning Application)\MGW0290-RPS-00-XX-DR-C-DG0003-00 Quignamanger Site Location Plans.dwg

SITE LOCATION PLAN - QUIGNAMANGER 02
Scale: 1:1,000 @ A3

