

- General Notes**
- (i) Hard copies, dwf and pdf will form a controlled issue of the drawing. All other formats (dwg etc.) are deemed to be an uncontrolled issue and any work carried out based on these files is at the recipients own risk. RPS will not accept any responsibility for any errors from the use of these files, either by human error by the recipient, listing of the un-dimensioned measurements, compatibility with the recipients software, and any errors arising when these files are used to aid the recipients drawing production, or setting out on site.
 - (ii) DO NOT SCALE, use figured dimensions only.
 - (iii) This drawing is the property of RPS, it is a project confidential classified document. It must not be copied used or its contents divulged without prior written consent. The needs and expectations of client and RPS must be considered when working with this drawing.
 - (iv) Information including topographical survey, geotechnical investigation and utility detail used in the design have been provided by others.
 - (v) All Levels refer to Ordnance Survey Datum, Malin Head.

LEGEND:
 PROPOSED REDLINE BOUNDARY

- FOR LOCATION PLANS, REFER TO DG0006-00 SERIES
- FOR LAYOUT PLANS, REFER TO DG0006-10
- FOR PROPOSED FLOOD DEFENCE CROSS SECTIONS, REFER TO DG0006-50 SERIES

Rev	Date	Drawn By	Checked By	Amendment / Issue	App
A1 CO1	07/04/25	RP	MA	AUTHORISED & ACCEPTED FOR PLANNING	RS
P02	28/03/25	RP	MA	REVIEW & AUTHORISATION	RS
S4 P01	20/01/25	RP	MA	REVIEW & AUTHORIZATION	RS

Client

Comhairle Contae Mhaigh Eo
Mayo County Council

RPS MAKING COMPLEX EASY

Lyrr 2, IDA Business & Technology Park, Mervue, Galway
 T +353 91 400200
 W www.rpsgroup.com/ireland
 E ireland@rpsgroup.com

Project
BALLINA FLOOD RELIEF SCHEME PLANNING APPLICATION

Title
 PROPOSED FLOOD DEFENCE LONGITUDINAL SECTION KEY PLAN - TULLYEGAN

Model File Identifier
 N/A

File Identifier
 MGW0290-RPS-00-XX-DR-C-DG0006-30

Created on
 27/08/2023

Sheets
 01 OF 03

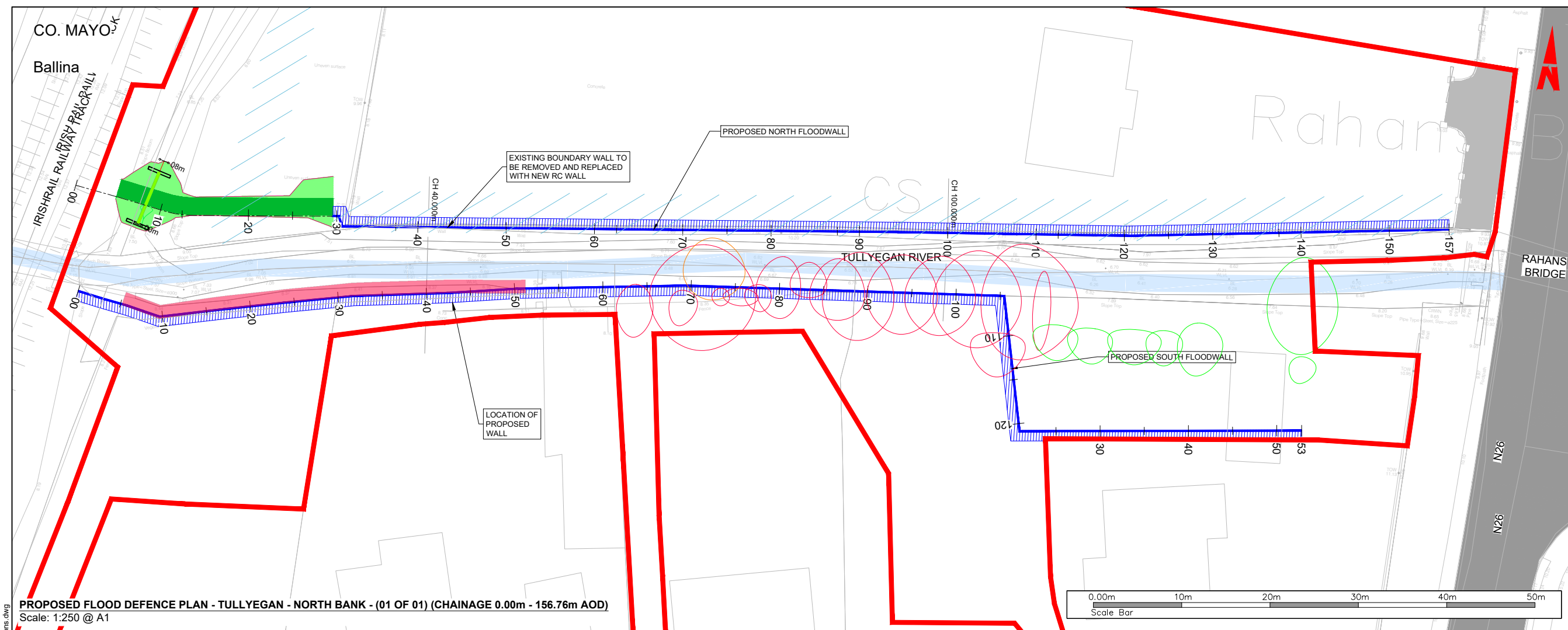
Scale
 1:2500 @ A1
 1:5000 @ A3

Status
 A1

Rev
 CO1

W:\MGW0290_Mayo Co Co_Ballina FRS\6.0 Drawings\DG00100 (Planning Application)\MGW0290-RPS-00-XX-DR-C-DG0006-30 Tullyegan Flood Defence Longitudinal Plans & Sections.dwg

PROPOSED FLOOD DEFENCE LONGITUDINAL SECTION KEY PLAN - TULLYEGAN
 Scale: 1:5,000 @ A1



PROPOSED FLOOD DEFENCE PLAN - TULLYEGAN - NORTH BANK - (01 OF 01) (CHAINAGE 0.00m - 156.76m AOD)
Scale: 1:250 @ A1

General Notes

- (i) Hard copies, dwf and pdf will form a controlled issue of the drawing. All other formats (dwg etc.) are deemed to be an uncontrolled issue and any work carried out based on these files is at the recipients own risk. RPS will not accept any responsibility for any errors from the use of these files, either by human error or by the recipient, listing of the un-dimensioned measurements, compatibility with the recipients software, and any errors arising when these files are used to aid the recipients drawing production, or setting out on site.
- (ii) DO NOT SCALE, use figured dimensions only.
- (iii) This drawing is the property of RPS, it is a project confidential classified document. It must not be copied used or its contents divulged without prior written consent. The needs and expectations of client and RPS must be considered when working with this drawing.
- (iv) Information including topographical survey, geotechnical investigation and utility detail used in the design have been provided by others.
- (v) All Levels refer to Ordnance Survey Datum, Malin Head.

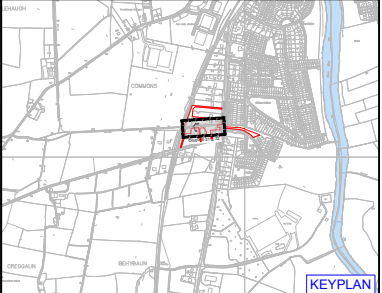
(i) Hard copies, dwf and pdf will form a controlled issue of the drawing. All other formats (dwg etc.) are deemed to be an uncontrolled issue and any work carried out based on these files is at the recipients own risk. RPS will not accept any responsibility for any errors from the use of these files, either by human error or by the recipient, listing of the un-dimensioned measurements, compatibility with the recipients software, and any errors arising when these files are used to aid the recipients drawing production, or setting out on site.

(ii) DO NOT SCALE, use figured dimensions only.

(iii) This drawing is the property of RPS, it is a project confidential classified document. It must not be copied used or its contents divulged without prior written consent. The needs and expectations of client and RPS must be considered when working with this drawing.

(iv) Information including topographical survey, geotechnical investigation and utility detail used in the design have been provided by others.

(v) All Levels refer to Ordnance Survey Datum, Malin Head.



LEGEND:

PROPOSED REDLINE BOUNDARY	
EXISTING GROUND LEVEL	
EXISTING ROAD	
PROPOSED EMBANKMENT	
FLOOD WALL TO BE RETAINED	
PROPOSED RC FLOOD WALL	
PROPOSED TOE OF RC FLOOD WALL	
TREES TO BE RETAINED	
TREES REQUIRING REMOVAL DUE TO POOR HEALTH	
TREES REQUIRING REMOVAL DUE TO CONSTRUCTION	
NEW TREES TO BE PLANTED	
NATIVE SHRUBS & HEDGEROWS TO BE REMOVED DUE TO CONSTRUCTION	

• FOR LOCATION PLANS, REFER TO DG0006-00 SERIES
• FOR LAYOUT PLANS, REFER TO DG0006-10
• FOR PROPOSED FLOOD DEFENCE CROSS SECTIONS, REFER TO DG0006-50 SERIES

Rev	Date	Drawn by	Checked by	Amendment / Issue	App
A1 CO1	07/04/25	MM	MM	AUTHORISED & ACCEPTED FOR PLANNING	R/S
P02	28/03/25	MM	MM	REVIEW & AUTHORISATION	R/S
S4 P01	20/01/25	MM	MM	REVIEW & AUTHORIZATION	R/S

Client

Comhairle Contae Mhaigh Eo
Mayo County Council

OPW
Office of Public Works

RPS MAKING COMPLEX EASY

Lyrr 2, IDA Business & Technology Park, Mervue, Galway
T +353 91 400200
W www.rpsgroup.com/ireland
E Ireland@rpsgroup.com

Project

BALLINA FLOOD RELIEF SCHEME PLANNING APPLICATION

Title

PROPOSED FLOOD DEFENCE PLAN & LONGITUDINAL SECTION - TULLYEGAN - NORTH BANK

Model File Identifier

N/A

File Identifier

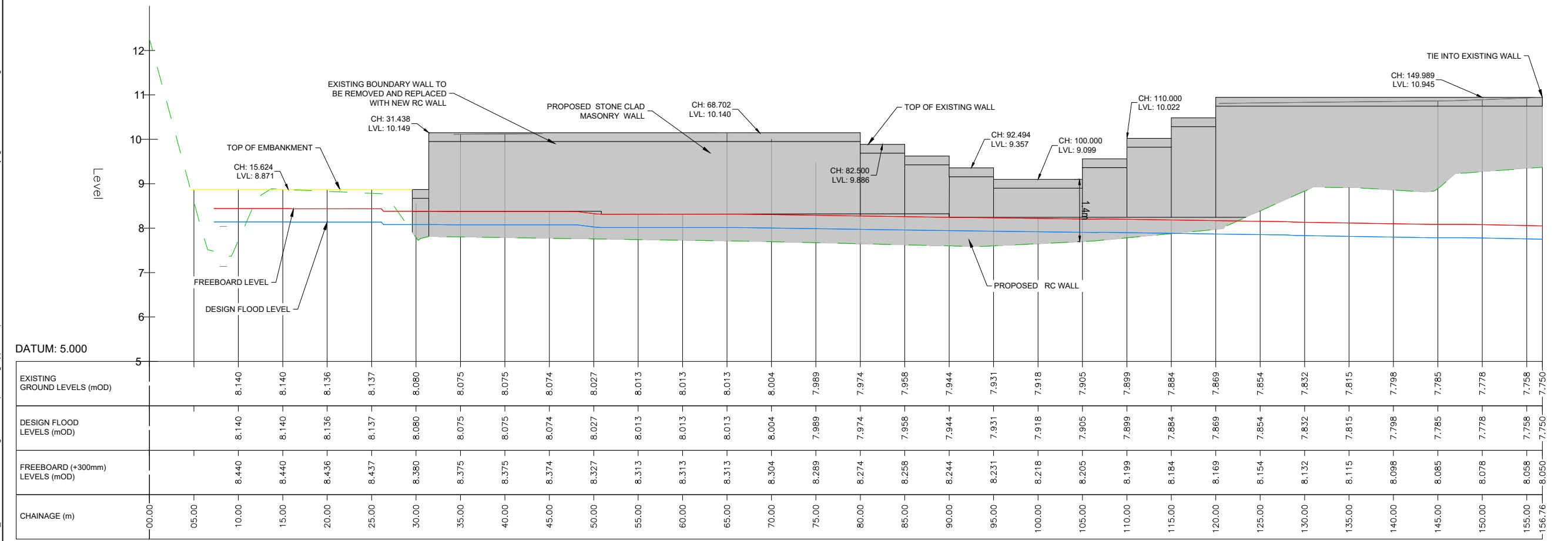
MGW0290-RPS-00-XX-DR-C-DG0006-31

Created on 27/08/2023 **Sheets** 02 OF 03

Scale AS STATED @ A1
AS STATED @ A3

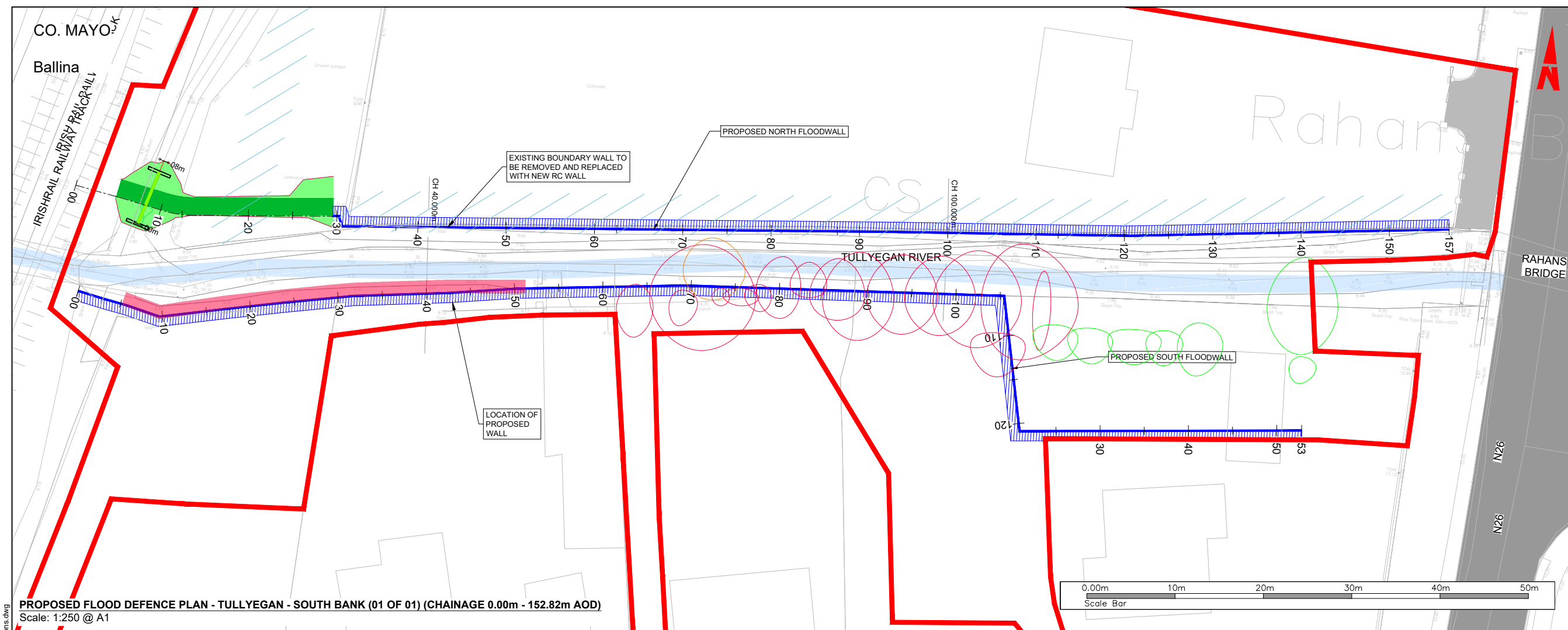
Status A1

Rev CO1



PROPOSED FLOOD DEFENCE LONGITUDINAL SECTION - TULLYEGAN - NORTH BANK - (01 OF 01) (CHAINAGE 0.00M - 156.76M AOD)
Scale: Horiz. 1:250, Vert. 1:50 @ A1
Scale: Horiz. 1:500, Vert. 1:100 @ A3

W:\MGW0290_Mayo Co. Ballina FRS16.0 Drawings\DG00100 (Planning Application)\MGW0290-RPS-00-XX-DR-C-DG0006-30 Tullyegan Flood Defence Longitudinal Plans & Sections.dwg



PROPOSED FLOOD DEFENCE PLAN - TULLYEGAN - SOUTH BANK (01 OF 01) (CHAINAGE 0.00m - 152.82m AOD)
Scale: 1:250 @ A1

General Notes

- Hard copies, dwf and pdf will form a controlled issue of the drawing. All other formats (dwg etc.) are deemed to be an uncontrolled issue and any work carried out based on these files is at the recipients own risk. RPS will not accept any responsibility for any errors from the use of these files, either by human error by the recipient, listing of the un-dimensioned measurements, compatibility with the recipients software, and any errors arising when these files are used to aid the recipients drawing production, or setting out on site.
- DO NOT SCALE, use figured dimensions only.
- This drawing is the property of RPS, it is a project confidential classified document. It must not be copied used or its contents divulged without prior written consent. The needs and expectations of client and RPS must be considered when working with this drawing.
- Information including topographical survey, geotechnical investigation and utility detail used in the design have been provided by others.
- All Levels refer to Ordnance Survey Datum, Malin Head.

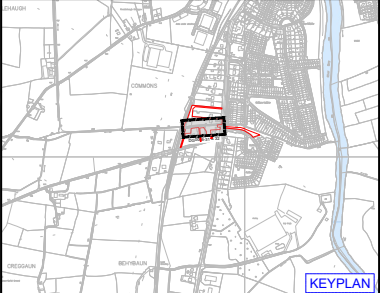
(i) Hard copies, dwf and pdf will form a controlled issue of the drawing. All other formats (dwg etc.) are deemed to be an uncontrolled issue and any work carried out based on these files is at the recipients own risk. RPS will not accept any responsibility for any errors from the use of these files, either by human error by the recipient, listing of the un-dimensioned measurements, compatibility with the recipients software, and any errors arising when these files are used to aid the recipients drawing production, or setting out on site.

(ii) DO NOT SCALE, use figured dimensions only.

(iii) This drawing is the property of RPS, it is a project confidential classified document. It must not be copied used or its contents divulged without prior written consent. The needs and expectations of client and RPS must be considered when working with this drawing.

(iv) Information including topographical survey, geotechnical investigation and utility detail used in the design have been provided by others.

(v) All Levels refer to Ordnance Survey Datum, Malin Head.



LEGEND:

PROPOSED REDLINE BOUNDARY	
EXISTING GROUND LEVEL	
EXISTING ROAD	
PROPOSED EMBANKMENT	
FLOOD WALL TO BE RETAINED	
PROPOSED RC FLOOD WALL	
PROPOSED TOE OF RC FLOOD WALL	
TREES TO BE RETAINED	
TREES REQUIRING REMOVAL DUE TO POOR HEALTH	
TREES REQUIRING REMOVAL DUE TO CONSTRUCTION	
NEW TREES TO BE PLANTED	
NATIVE SHRUBS & HEDGEROWS TO BE REMOVED DUE TO CONSTRUCTION	

• FOR LOCATION PLANS, REFER TO DG0006-00 SERIES
• FOR LAYOUT PLANS, REFER TO DG0006-10
• FOR PROPOSED FLOOD DEFENCE CROSS SECTIONS, REFER TO DG0006-50 SERIES

Rev	Date	Drawn By	Checked By	Amendment / Issue	App
A1 CO1	07/04/25	SB	MM	AUTHORISED & ACCEPTED FOR PLANNING	R/S
PO2	28/03/25	SB	MM	REVIEW & AUTHORISATION	R/S
S4 PO1	20/01/25	SB	MM	REVIEW & AUTHORISATION	R/S

Client

Comhairle Contae Mhaigh Eo
Mayo County Council

OPW
Office of Public Works

RPS
MARKING COMPLEX EASY

Lynn 2, IDA Business & Technology Park, Mervue, Galway
T +353 91 400200
W www.rpsgroup.com/ireland
E Ireland@rpsgroup.com

Project
BALLINA FLOOD RELIEF SCHEME PLANNING APPLICATION

Title
PROPOSED FLOOD DEFENCE PLAN & LONGITUDINAL SECTION - TULLYEGAN - SOUTH BANK

Model File Identifier
N/A

File Identifier
MGW0290-RPS-00-XX-DR-C-DG0006-32

Created on
27/08/2023

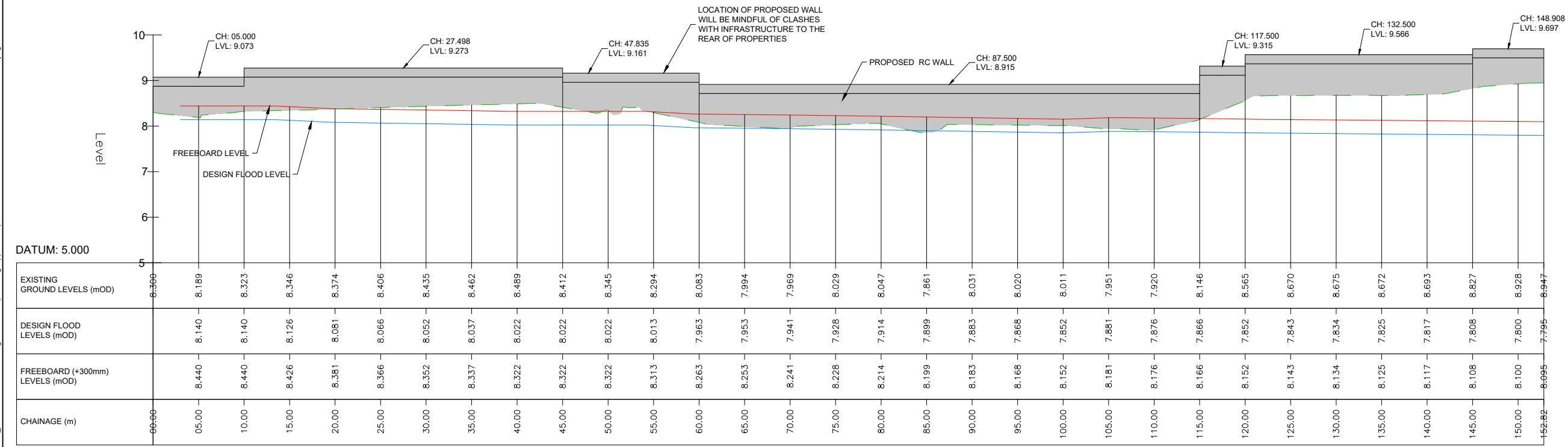
Sheets
03 OF 03

Scale
AS STATED @ A1
AS STATED @ A3

Status
A1

Rev
CO1

W:\MGW0290_Mayo Co. Ballina FRS16.0 Drawings\0100 (Planning Application)\MGW0290-RPS-00-XX-DR-C-DG0006-30 Tullyegan Flood Defence Longitudinal Plans & Sections.dwg



PROPOSED FLOOD DEFENCE LONGITUDINAL SECTION - TULLYEGAN - SOUTH BANK - (01 OF 01) (CHAINAGE 0.00M - 152.82M AOD)
Scale: Horiz. 1:250, Vert. 1:50 @ A1
Scale: Horiz. 1:500, Vert. 1:100 @ A3