

- General Notes**
- (i) Hard copies, dwf and pdf will form a controlled issue of the drawing. All other formats (dwg etc.) are deemed to be an uncontrolled issue and any work carried out based on these files is at the recipients own risk. RPS will not accept any responsibility for any errors from the use of these files, either by human error by the recipient, listing of the un-dimensioned measurements, compatibility with the recipients software, and any errors arising when these files are used to aid the recipients drawing production, or setting out on site.
 - (ii) DO NOT SCALE, use figured dimensions only.
 - (iii) This drawing is the property of RPS, it is a project confidential classified document. It must not be copied used or its contents divulged without prior written consent. The needs and expectations of client and RPS must be considered when working with this drawing.
 - (iv) Information including topographical survey, geotechnical investigation and utility detail used in the design have been provided by others.
 - (v) All Levels refer to Ordnance Survey Datum, Malin Head.

LEGEND:
 PROPOSED REDLINE BOUNDARY ▬

- FOR LOCATION PLANS, REFER TO DG0006-00 SERIES
- FOR LAYOUT PLANS, REFER TO DG0006-10 SERIES
- FOR PROPOSED FLOOD DEFENCE PLAN & LONGITUDINAL SECTIONS, REFER TO DG0006-30 SERIES
- FOR PROPOSED FLOOD DEFENCE CROSS SECTIONS, REFER TO DG0006-50 SERIES
- FOR CROSS SECTION A-A & B-B, REFER TO DG0006-51

Rev	Date	Drawn By	Checked By	Amendment / Issue	App
A1 C01	07/04/25	SB	MA	AUTHORISED & ACCEPTED FOR PLANNING	RS
S4 P01	20/01/25	SB	MA	REVIEW & AUTHORISATION	RS

Client



Comhairle Contae Mhaigh Eo
Mayo County Council



OPW
Office of Public Works



RPS MAKING COMPLEX EASY

Lyrr 2, IDA Business & Technology Park, Mervue, Galway
 T +353 91 400200
 W www.rpsgroup.com/ireland
 E ireland@rpsgroup.com

Project
BALLINA FLOOD RELIEF SCHEME PLANNING APPLICATION

Title
PROPOSED FLOOD DEFENCE CROSS SECTION KEY PLAN - TULLYEGAN

Model File Identifier
 N/A

File Identifier
 MGW0290-RPS-00-XX-DR-C-DG0006-50


Created on
 27/08/2023

Scale
 1:5,000 @ A1
 1:10,000 @ A3

Sheets
 01 OF 02

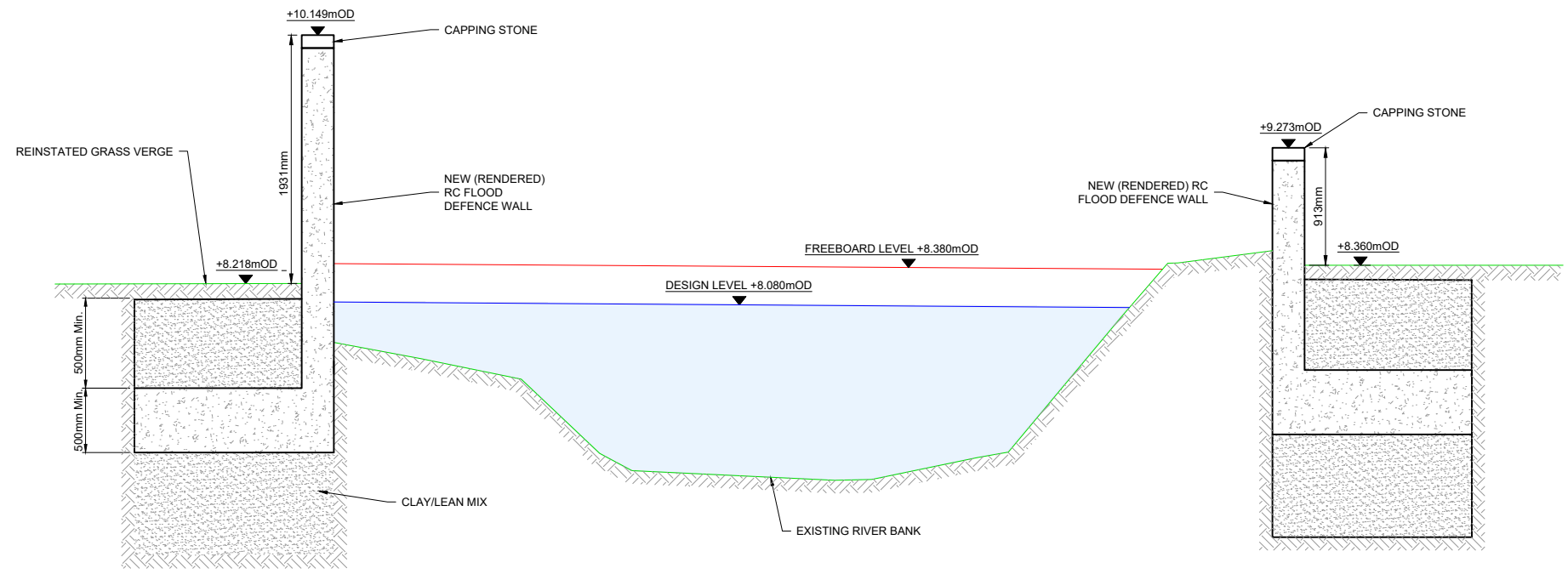
Status
 A1

Rev
 CO1



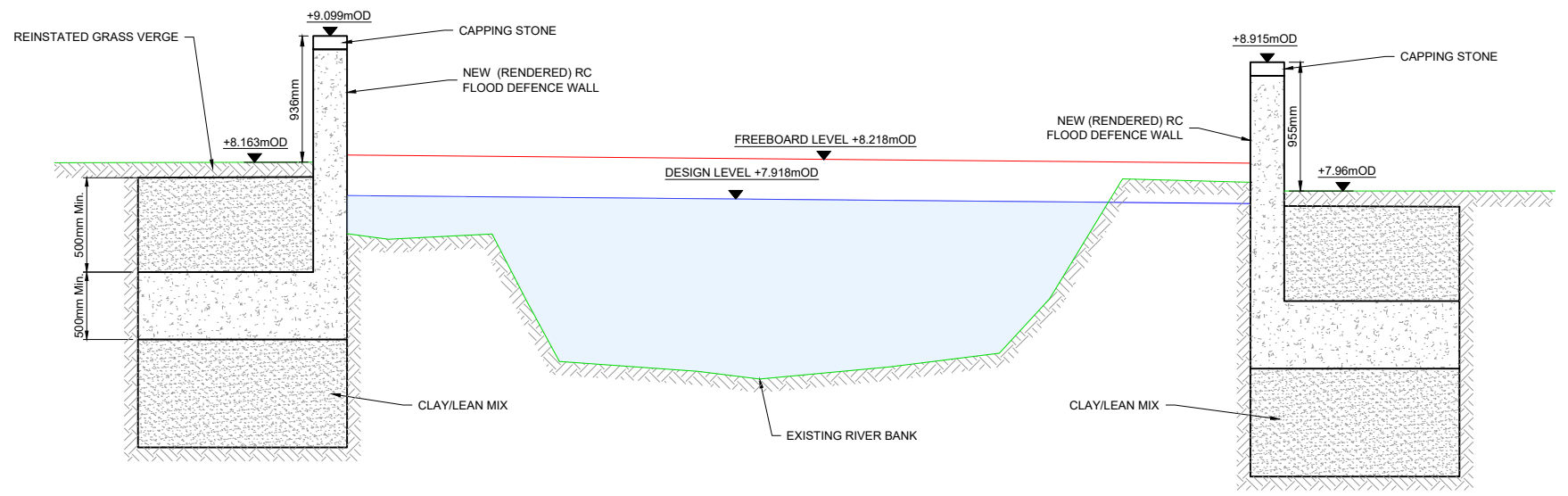
PROPOSED FLOOD DEFENCE LONGITUDINAL SECTION KEY PLAN - TULLYEGAN
 Scale: 1:5,000 @ A1

W:\MGW0290_Mayo Co Co_Ballina FRS16.0 Drawings\DG00100 (Planning Application)\MGW0290-RPS-00-XX-DR-C-DG0006-50 Tullyegan Flood Defence Cross Sections.dwg




TULLYEGAN FLOOD DEFENCE PROPOSED FLOOD WALL CROSS-SECTION A-A
SOUTH WALL (CHAINAGE 40.00m)

Scale: 1:25 @ A1



TULLYEGAN FLOOD DEFENCE PROPOSED FLOOD WALL CROSS-SECTION B-B
NORTH WALL (CHAINAGE 100.00m)

Scale: 1:25 @ A1



- General Notes
- (i) Hard copies, dwf and pdf will form a controlled issue of the drawing. All other formats (dwg etc.) are deemed to be an uncontrolled issue and any work carried out based on these files is at the recipients own risk. RPS will not accept any responsibility for any errors from the use of these files, either by human error by the recipient, listing of the un-dimensioned measurements, compatibility with the recipients software, and any errors arising when these files are used to aid the recipients drawing production, or setting out on site.
 - (ii) DO NOT SCALE, use figured dimensions only.
 - (iii) This drawing is the property of RPS, it is a project confidential classified document. It must not be copied or its contents divulged without prior written consent. The needs and expectations of client and RPS must be considered when working with this drawing.
 - (iv) Information including topographical survey, geotechnical investigation and utility detail used in the design have been provided by others.
 - (v) All Levels refer to Ordnance Survey Datum, Malin Head.

- FOR LOCATION PLANS, REFER TO DG0006-00 SERIES
- FOR LAYOUT PLANS, REFER TO DG0006-10 SERIES
- FOR PROPOSED FLOOD DEFENCE PLAN & LONGITUDINAL SECTIONS, REFER TO DG0006-30 SERIES
- FOR PROPOSED FLOOD DEFENCE CROSS SECTIONS, REFER TO DG0006-50 SERIES
- FOR CROSS SECTION A-A & B-B, REFER TO DG0006-51

Rev	Date	Drawn By	Checked By	Amendment / Issue	App
A1 CO1	07/04/25	SB	MM	AUTHORISED & ACCEPTED FOR PLANNING	R/S
PO2	27/03/25	SB	MM	REVIEW & AUTHORISATION	R/S
S4 PO1	20/01/25	SB	MM	REVIEW & AUTHORISATION	R/S

Client

Lyrr 2, IDA Business & Technology Park, Mervue, Galway
 T +353 91 400200
 W www.rpsgroup.com/ireland
 E ireland@rpsgroup.com

Project
BALLINA FLOOD RELIEF SCHEME PLANNING APPLICATION

Title
PROPOSED FLOOD DEFENCE CROSS SECTIONS - TULLYEGAN (A-A & B-B)

Model File Identifier
 N/A

File Identifier
 MGW0290-RPS-00-XX-DR-C-DG0006-51

Created on
 27/08/2023

Sheets
 02 OF 02

Scale
 1:25 @ A1
 1:50 @ A3

Status
 A1

Rev
 CO1