

CO. MAYO
Ballina

LEHAUGH

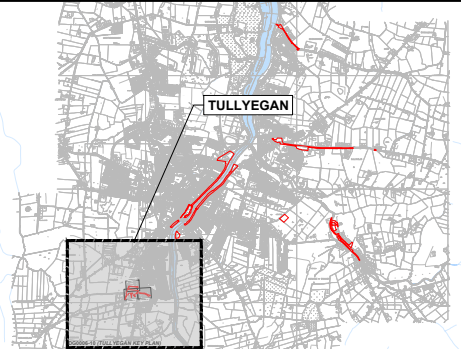
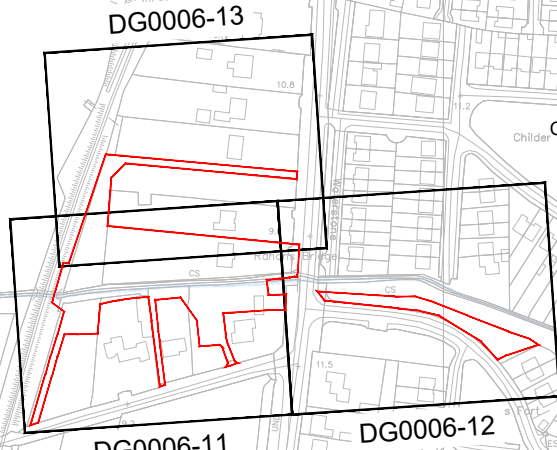
CREGGAUN

BEHYBAUN

COMMONS

CHILDERS HEIGHTS

INDEX MAP - 1:100,000 @ A3



General Notes

- (i) Hard copies, dwf and pdf will form a controlled issue of the drawing. All other formats (dwg etc.) are deemed to be an uncontrolled issue and any work carried out based on these files is at the recipients own risk. RPS will not accept any responsibility for any errors from the use of these files, either by human error by the recipient, listing of the un-dimensioned measurements, compatibility with the recipients software, and any errors arising when these files are used to aid the recipients drawing production, or setting out on site.
- (ii) DO NOT SCALE, use figured dimensions only.
- (iii) This drawing is the property of RPS, it is a project confidential classified document. It must not be copied used or its contents divulged without prior written consent. The needs and expectations of client and RPS must be considered when working with this drawing.
- (iv) Information including topographical survey, geotechnical investigation and utility detail used in the design have been provided by others.
- (v) All Levels refer to Ordnance Survey Datum, Malin Head.

LEGEND:
PROPOSED REDLINE BOUNDARY —

- FOR LOCATION PLANS, REFER TO DG0006-00 SERIES
- FOR PROPOSED FLOOD DEFENCE PLAN & LONGITUDINAL SECTIONS, REFER TO DG0006-30 SERIES
- FOR PROPOSED FLOOD DEFENCE CROSS SECTIONS, REFER TO DG0006-50 SERIES

Rev	Date	Drawn By	Amendment / Issue	App
A1	07/04/25	MM	AUTHORISED & ACCEPTED FOR PLANNING	R/S
S4	20/01/25	MM	REVIEW & AUTHORIZATION	R/S

Client

Comhairle Contae Mhaigh Eo
Mayo County Council

MAKING COMPLEX EASY

Lyrr 2, IDA Business & Technology Park, Mervue, Galway
T +353 91 400200
W www.rpsgroup.com/ireland
E ireland@rpsgroup.com

Project
**BALLINA FLOOD RELIEF SCHEME
PLANNING APPLICATION**

Title
**SITE LAYOUT PLAN
TULLYEGAN KEY PLAN**

Model File Identifier
N/A

File Identifier
MGW0290-RPS-00-XX-DR-C-DG0006-10


Created on
05/11/2024

Sheets
01 OF 04

Scale
1:2,500 @ A1
1:5,000 @ A3

Status
A1

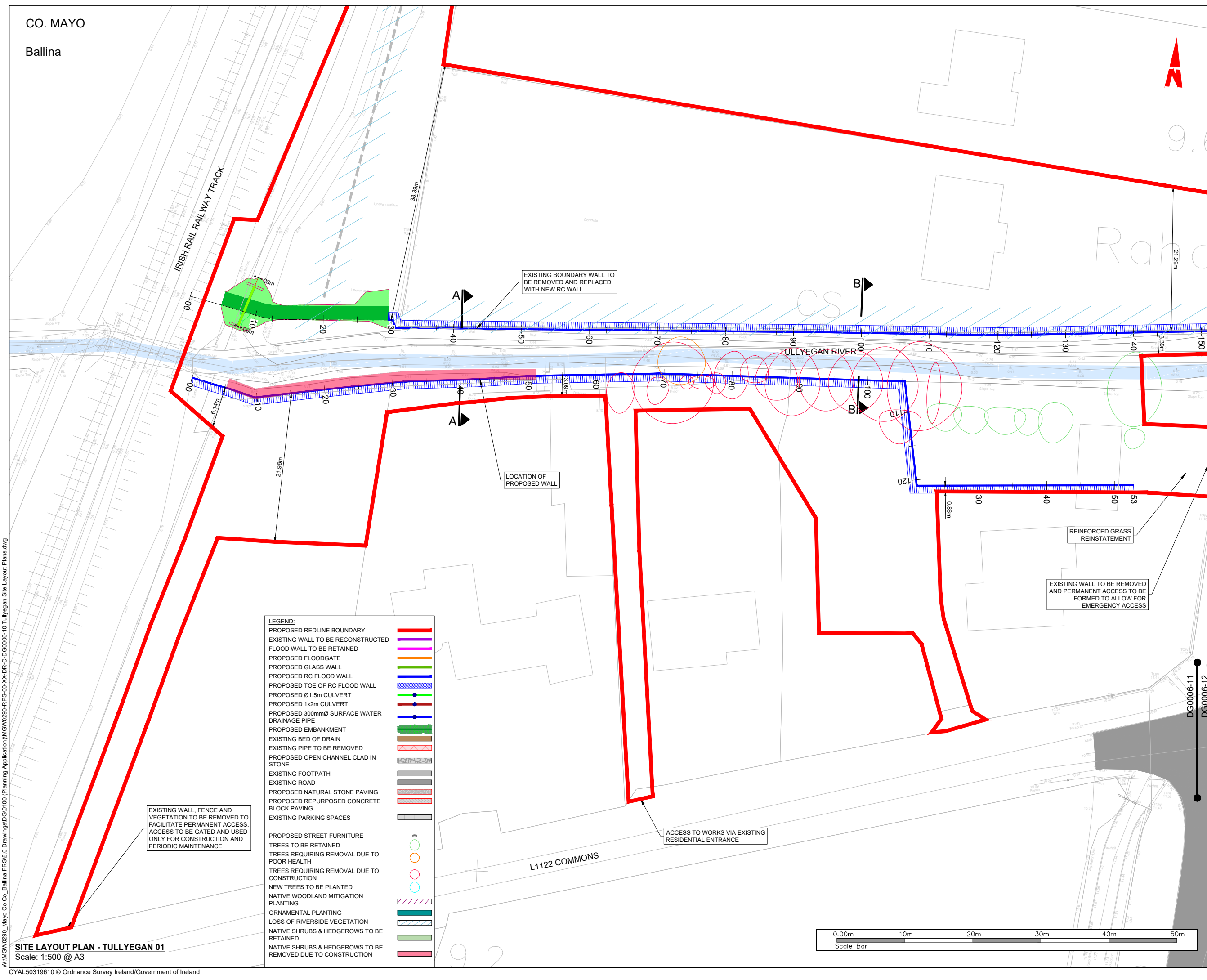
Rev
C01



SITE LAYOUT PLAN - TULLYEGAN KEY PLAN
Scale: 1:5,000 @ A3

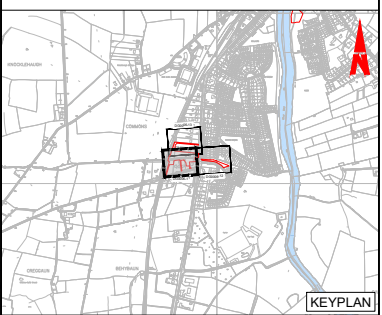
W:\MGW0290_Mayo Co Co_Ballina FRS16.0 Drawings\DG0100 (Planning Application)\MGW0290-RPS-00-XX-DR-C-DG0006-10 Tullyegan Site Layout Plans.dwg

CYAL50319610 © Ordnance Survey Ireland/Government of Ireland



General Notes

- (i) Hard copies, dwf and pdf will form a controlled issue of the drawing. All other formats (dwg etc.) are deemed to be an uncontrolled issue and any work carried out based on these files is at the recipients own risk. RPS will not accept any responsibility for any errors from the use of these files, either by human error by the recipient, listing of the un-dimensioned measurements, compatibility with the recipients software, and any errors arising when these files are used to aid the recipients drawing production, or setting out on site.
- (ii) DO NOT SCALE, use figured dimensions only.
- (iii) This drawing is the property of RPS, it is a project confidential classified document. It must not be copied used or its contents divulged without prior written consent. The needs and expectations of client and RPS must be considered when working with this drawing.
- (iv) Information including topographical survey, geotechnical investigation and utility detail used in the design have been provided by others.
- (v) All Levels refer to Ordnance Survey Datum, Malin Head.



- FOR LOCATION PLANS, REFER TO DG0006-00 SERIES
- FOR PROPOSED FLOOD DEFENCE PLAN & LONGITUDINAL SECTIONS, REFER TO DG0006-30 SERIES
- FOR PROPOSED FLOOD DEFENCE CROSS SECTIONS, REFER TO DG0006-50 SERIES

Rev	Date	Drawn By	Amendment / Issue	App
A1 C01	07/04/25	JS	AUTHORISED & ACCEPTED FOR PLANNING	RJS
S4 P01	20/01/25	JS	REVIEW & AUTHORIZATION	RJS

Client

Comhairle Contae Mhaigh Eo
Mayo County Council

OPW
Office of Public Works

RPS
Lyrr 2, IDA Business & Technology Park, Mervue, Galway
T +353 91 400200
W www.rpsgroup.com/ireland
E ireland@rpsgroup.com

Project
**BALLINA FLOOD RELIEF SCHEME
PLANNING APPLICATION**

Title
**SITE LAYOUT PLAN
TULLYEGAN 01**

Model File Identifier
N/A

File Identifier
MGW0290-RPS-00-XX-DR-C-DG0006-11

Created on
05/11/2024

Scale
1:250 @ A1
1:500 @ A3

Sheets
02 OF 04

Status
A1

Rev
C01

W:\MGW0290_Mayo Co Co_Ballina FRS16.0 Drawings\DG0100 (Planning Application)\MGW0290-RPS-00-XX-DR-C-DG0006-11 Tullyegan Site Layout Plans.dwg

SITE LAYOUT PLAN - TULLYEGAN 01
Scale: 1:500 @ A3

CO. MAYO

Ballina

N26

WATERSTONE

RAHANS BRIDGE

TULLYEGAN RIVER

CS

11.5

DG0006-11
DG0006-12

SITE LAYOUT PLAN - TULLYEGAN 02
Scale: 1:500 @ A3



LEGEND:

PROPOSED REDLINE BOUNDARY	
EXISTING WALL TO BE RECONSTRUCTED	
FLOOD WALL TO BE RETAINED	
PROPOSED FLOODGATE	
PROPOSED GLASS WALL	
PROPOSED RC FLOOD WALL	
PROPOSED TOE OF RC FLOOD WALL	
PROPOSED Ø1.5m CULVERT	
PROPOSED 1x2m CULVERT	
PROPOSED 300mmØ SURFACE WATER DRAINAGE PIPE	
PROPOSED EMBANKMENT	
EXISTING BED OF DRAIN	
EXISTING PIPE TO BE REMOVED	
PROPOSED OPEN CHANNEL CLAD IN STONE	
EXISTING FOOTPATH	
EXISTING ROAD	
PROPOSED NATURAL STONE PAVING	
PROPOSED REPURPOSED CONCRETE BLOCK PAVING	
EXISTING PARKING SPACES	
PROPOSED STREET FURNITURE	
TREES TO BE RETAINED	
TREES REQUIRING REMOVAL DUE TO POOR HEALTH	
TREES REQUIRING REMOVAL DUE TO CONSTRUCTION	
NEW TREES TO BE PLANTED	
NATIVE WOODLAND MITIGATION PLANTING	
ORNAMENTAL PLANTING	
LOSS OF RIVERSIDE VEGETATION	
NATIVE SHRUBS & HEDGEROWS TO BE RETAINED	
NATIVE SHRUBS & HEDGEROWS TO BE REMOVED DUE TO CONSTRUCTION	

General Notes

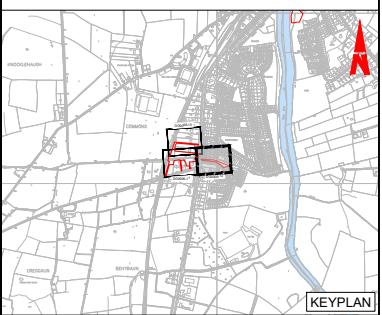
(i) Hard copies, dwf and pdf will form a controlled issue of the drawing. All other formats (dwg etc.) are deemed to be an uncontrolled issue and any work carried out based on these files is at the recipients own risk. RPS will not accept any responsibility for any errors from the use of these files, either by human error by the recipient, listing of the un-dimensioned measurements, compatibility with the recipients software, and any errors arising when these files are used to aid the recipients drawing production, or setting out on site.

(ii) DO NOT SCALE, use figured dimensions only.

(iii) This drawing is the property of RPS, it is a project confidential classified document. It must not be copied used or its contents divulged without prior written consent. The needs and expectations of client and RPS must be considered when working with this drawing.

(iv) Information including topographical survey, geotechnical investigation and utility detail used in the design have been provided by others.

(v) All Levels refer to Ordnance Survey Datum, Malin Head.



• FOR LOCATION PLANS, REFER TO DG0006-00 SERIES
 • FOR PROPOSED FLOOD DEFENCE PLAN & LONGITUDINAL SECTIONS, REFER TO DG0006-30 SERIES
 • FOR PROPOSED FLOOD DEFENCE CROSS SECTIONS, REFER TO DG0006-50 SERIES

Rev	Date	Drawn By	Checked By	Amendment / Issue	App
A1 Cor	07/04/25	JS	MM	AUTHORISED & ACCEPTED FOR PLANNING	R/S
S4 P01	20/01/25	JS	MM	REVIEW & AUTHORIZATION	R/S

Client

Comhairle Contae Mhaigh Eo
Mayo County Council

OPW
Office of Public Works

MAKING COMPLEX EASY

Lyrr 2, IDA Business & Technology Park, Mervue, Galway
 T +353 91 400200
 W www.rpsgroup.com/ireland
 E ireland@rpsgroup.com

Project
BALLINA FLOOD RELIEF SCHEME PLANNING APPLICATION

Title
SITE LAYOUT PLAN TULLYEGAN 02

Model File Identifier
N/A

File Identifier
MGW0290-RPS-00-XX-DR-C-DG0006-12

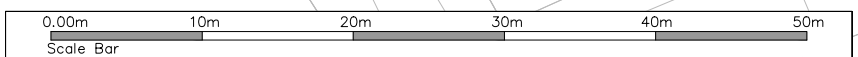
Created on
05/11/2024

Sheets
03 OF 04

Scale
1:250 @ A1
1:500 @ A3

Status
A1

Rev
C01



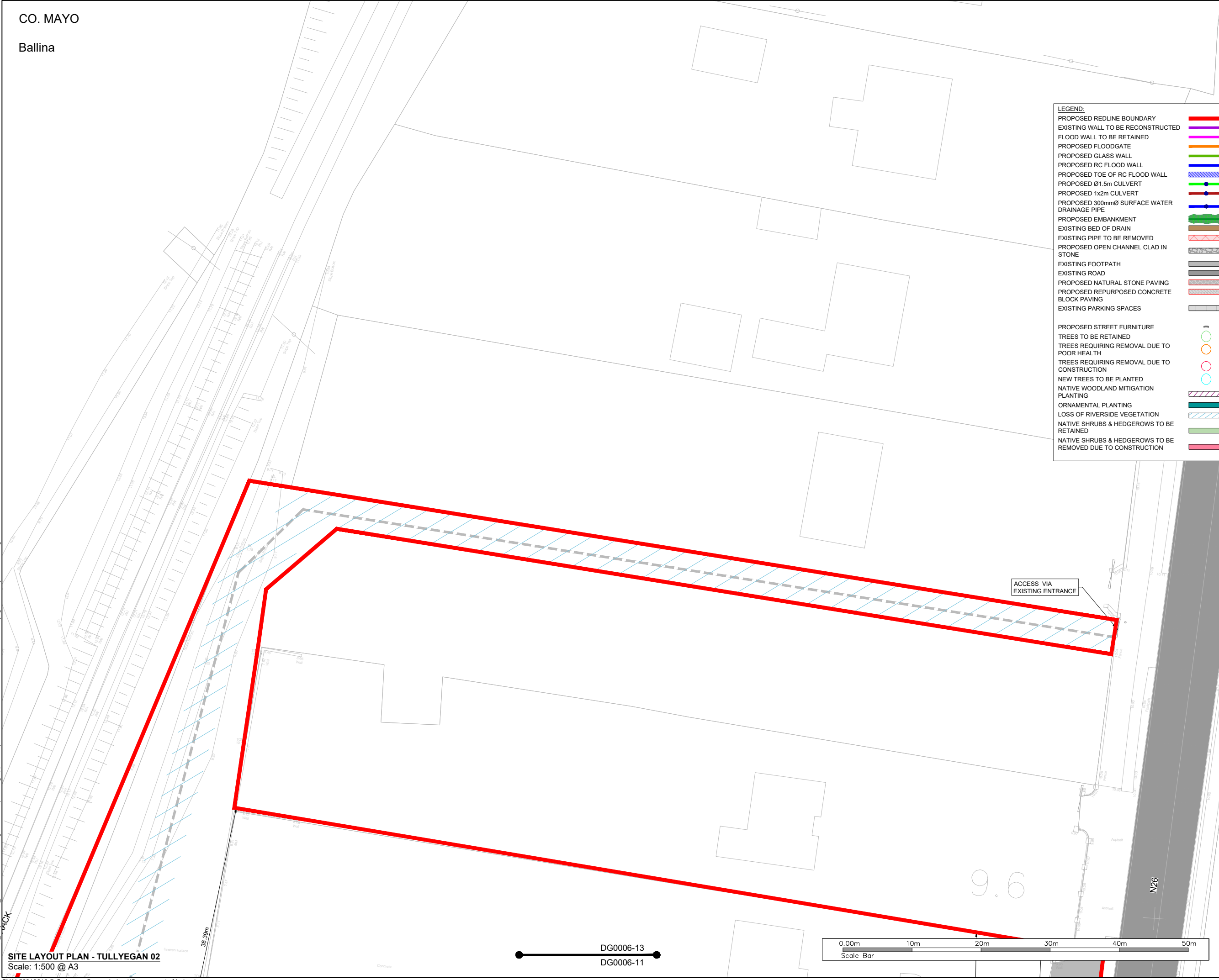
CO. MAYO

Ballina

W:\MGW0290_Mayo Co Co_Ballina FRS16.0 Drawings\DG0100 (Planning Application)\MGW0290-RPS-00-XX-DR-C-DG0006-10 Tullyegan Site Layout Plans.dwg

SITE LAYOUT PLAN - TULLYEGAN 02
Scale: 1:500 @ A3

CYAL50319610 © Ordnance Survey Ireland/Government of Ireland



- LEGEND:**
- PROPOSED REDLINE BOUNDARY —
 - EXISTING WALL TO BE RECONSTRUCTED —
 - FLOOD WALL TO BE RETAINED —
 - PROPOSED FLOODGATE —
 - PROPOSED GLASS WALL —
 - PROPOSED RC FLOOD WALL —
 - PROPOSED TOE OF RC FLOOD WALL —
 - PROPOSED Ø1.5m CULVERT —
 - PROPOSED 1x2m CULVERT —
 - PROPOSED 300mmØ SURFACE WATER DRAINAGE PIPE —
 - PROPOSED EMBANKMENT —
 - EXISTING BED OF DRAIN —
 - EXISTING PIPE TO BE REMOVED —
 - PROPOSED OPEN CHANNEL CLAD IN STONE —
 - EXISTING FOOTPATH —
 - EXISTING ROAD —
 - PROPOSED NATURAL STONE PAVING —
 - PROPOSED REPURPOSED CONCRETE BLOCK PAVING —
 - EXISTING PARKING SPACES —
 - PROPOSED STREET FURNITURE ○
 - TREES TO BE RETAINED ○
 - TREES REQUIRING REMOVAL DUE TO POOR HEALTH ○
 - TREES REQUIRING REMOVAL DUE TO CONSTRUCTION ○
 - NEW TREES TO BE PLANTED ○
 - NATIVE WOODLAND MITIGATION PLANTING ▨
 - ORNAMENTAL PLANTING ▨
 - LOSS OF RIVERSIDE VEGETATION ▨
 - NATIVE SHRUBS & HEDGEROWS TO BE RETAINED ▨
 - NATIVE SHRUBS & HEDGEROWS TO BE REMOVED DUE TO CONSTRUCTION ▨

General Notes

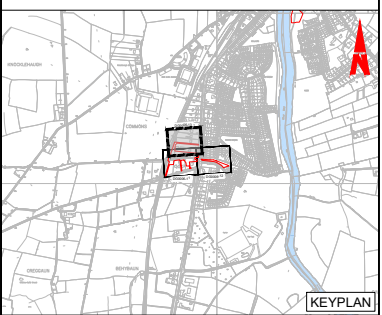
(i) Hard copies, dwf and pdf will form a controlled issue of the drawing. All other formats (dwg etc.) are deemed to be an uncontrolled issue and any work carried out based on these files is at the recipients own risk. RPS will not accept any responsibility for any errors from the use of these files, either by human error by the recipient, listing of the un-dimensioned measurements, compatibility with the recipients software, and any errors arising when these files are used to aid the recipients drawing production, or setting out on site.

(ii) DO NOT SCALE, use figured dimensions only.

(iii) This drawing is the property of RPS, it is a project confidential classified document. It must not be copied used or its contents divulged without prior written consent. The needs and expectations of client and RPS must be considered when working with this drawing.

(iv) Information including topographical survey, geotechnical investigation and utility detail used in the design have been provided by others.

(v) All Levels refer to Ordnance Survey Datum, Malin Head.



• FOR LOCATION PLANS, REFER TO DG0006-00 SERIES
 • FOR PROPOSED FLOOD DEFENCE PLAN & LONGITUDINAL SECTIONS, REFER TO DG0006-30 SERIES
 • FOR PROPOSED FLOOD DEFENCE CROSS SECTIONS, REFER TO DG0006-50 SERIES

Rev	Date	Drawn By	Checked By	Amendment / Issue	App
A1	07/04/25	JS	MM	AUTHORISED & ACCEPTED FOR PLANNING	R/S
S4	20/01/25	JS	MM	REVIEW & AUTHORIZATION	R/S

Client

Comhairle Contae Mhaigh Eo
Mayo County Council

OPW
Office of Public Works

RPS MAKING COMPLEX EASY

Lyrr 2, IDA Business & Technology Park, Mervue, Galway
 T +353 91 400200
 W www.rpsgroup.com/ireland
 E ireland@rpsgroup.com

Project
BALLINA FLOOD RELIEF SCHEME PLANNING APPLICATION

Title
SITE LAYOUT PLAN TULLYEGAN 03


Model File Identifier
N/A

File Identifier
MGW0290-RPS-00-XX-DR-C-DG0006-13

Created on 21/11/2024 Sheets 04 OF 04

Scale 1:250 @ A1 1:500 @ A3 Status A1 Rev C01

DG0006-13
DG0006-11



9.6

N26